

PARK TEN CENTRAL
 1300 Langham Creek, Houston, TX
 KEY MAP No. 447Y
 Council District A

RPS klotz associates

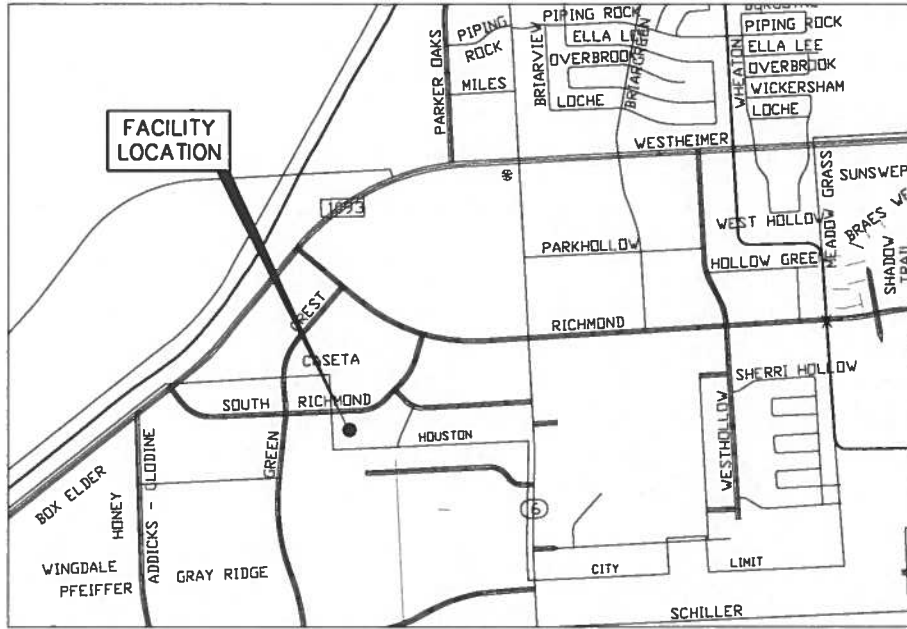
1160 Dairy Ashford, Suite 500, Houston, Texas 77079
 T 281.589.7257 • email@klotz.com • Texas PE Firm Reg. #F-929

**FACILITY LOCATION MAP
 PARK TEN CENTRAL**

**CITY OF HOUSTON
 REHABILITATION OF PUMPS,
 MOTORS, VALVES, PIPING &
 BUILDINGS AT VARIOUS FACILITIES
 WBS No. S-001000-0046-4
 PACKAGE B**

RPS Klotz Proj. No: 0101.065.003
 Scale: NTS
 Date: JANUARY 2016

Exhibit
3



WEST HOUSTON #3

14925 S. Richmond Avenue, Houston, TX
KEY MAP No. 487Z
Council District F

RPS klotz associates

1160 Dairy Ashford, Suite 500, Houston, Texas 77079
T 281.589.7257 • email@klotz.com • Texas PE Firm Reg. #F-929

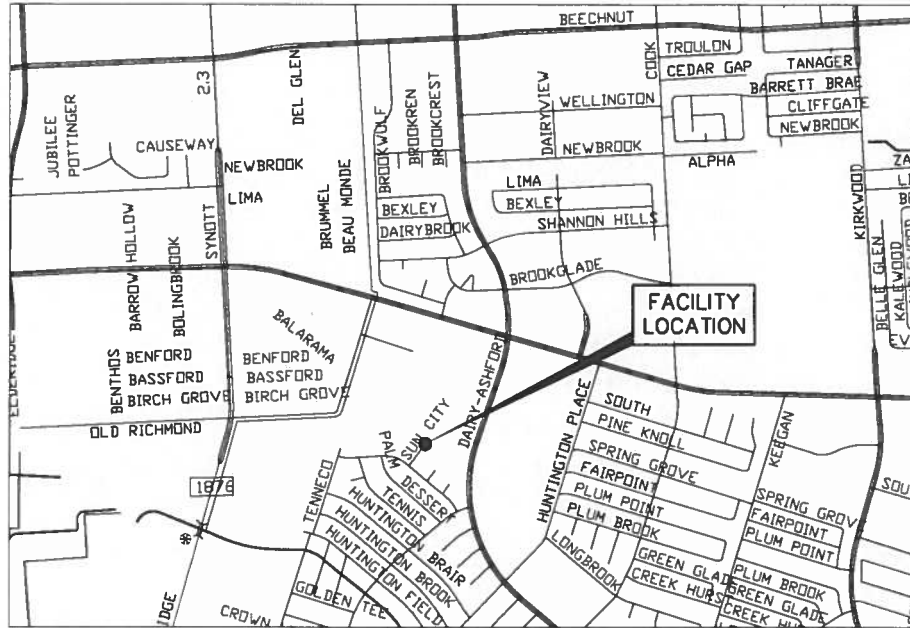
**FACILITY LOCATION MAP
WEST HOUSTON #3**

**CITY OF HOUSTON
REHABILITATION OF PUMPS,
MOTORS, VALVES, PIPING &
BUILDINGS AT VARIOUS FACILITIES
WBS No. S-001000-0046-4**

PACKAGE B

RPS Klotz Proj. No: 0101.065.003
Scale: NTS
Date: JANUARY 2016

Exhibit
4



DISTRICT 111 #2

10301 Sun City Court, Houston, TX
KEY MAP No. 528V
Council District F

RPS klotz associates

1160 Dairy Ashford, Suite 500, Houston, Texas 77079
T 281.589.7257 • email@rpklotz.com • Texas PE Firm Reg. #F-929

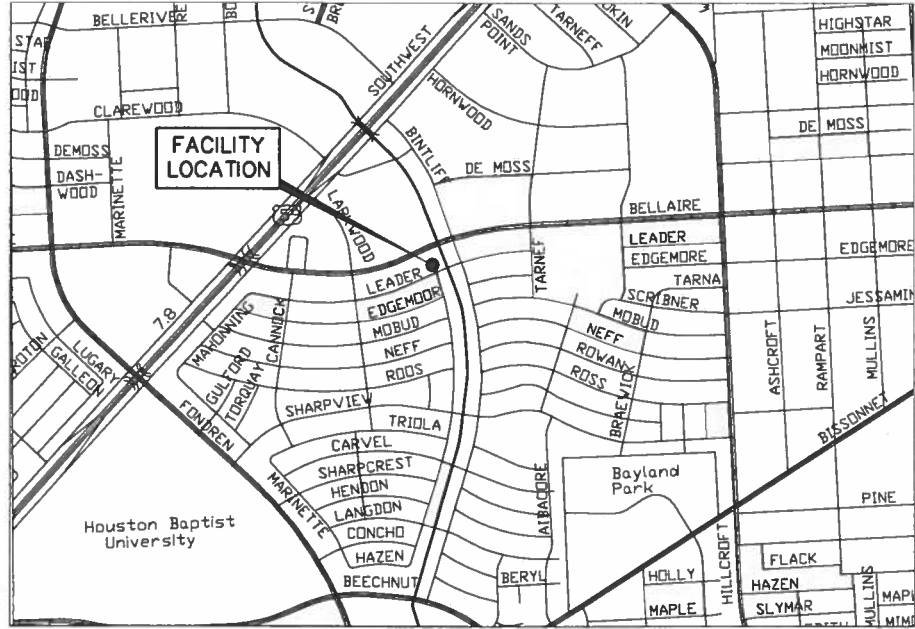
**FACILITY LOCATION MAP
DISTRICT 111 #2**

**CITY OF HOUSTON
REHABILITATION OF PUMPS,
MOTORS, VALVES, PIPING &
BUILDINGS AT VARIOUS FACILITIES
WBS No. S-001000-0046-4
PACKAGE B**

RPS Klotz Proj. No: 0101.065.003
Scale: NTS
Date: JANUARY 2016

Exhibit
1

J:\0101.065.003\07.00 CAD\COH Package B\Exhibits\Location Map_rev.dwg Jan 26 2016



SHARPSTOWN #1

6910 Binliff Drive, Houston, TX
KEY MAP No. 530H
Council District J

RPS klotz associates

1160 Dairy Ashford, Suite 500, Houston, Texas 77079
T 281.589.7257 • email@klotz.com • Texas PE Firm Reg. #F-929

**FACILITY LOCATION MAP
SHARPSTOWN #1**

**CITY OF HOUSTON
REHABILITATION OF PUMPS,
MOTORS, VALVES, PIPING &
BUILDINGS AT VARIOUS FACILITIES
WBS No. S-001000-0046-4
PACKAGE B**

RPS Klotz Proj. No: 0101.065.003
Scale: NTS
Date: JANUARY 2016

Exhibit
2

J:\0101.065.003\07.00 CADD\COH Package B\E\Exhibits\Location Map_rev.dwg Jan 26 2016