


PROJECT LOCATION
KEY MAP #413 P, S & U

NOT TO SCALE

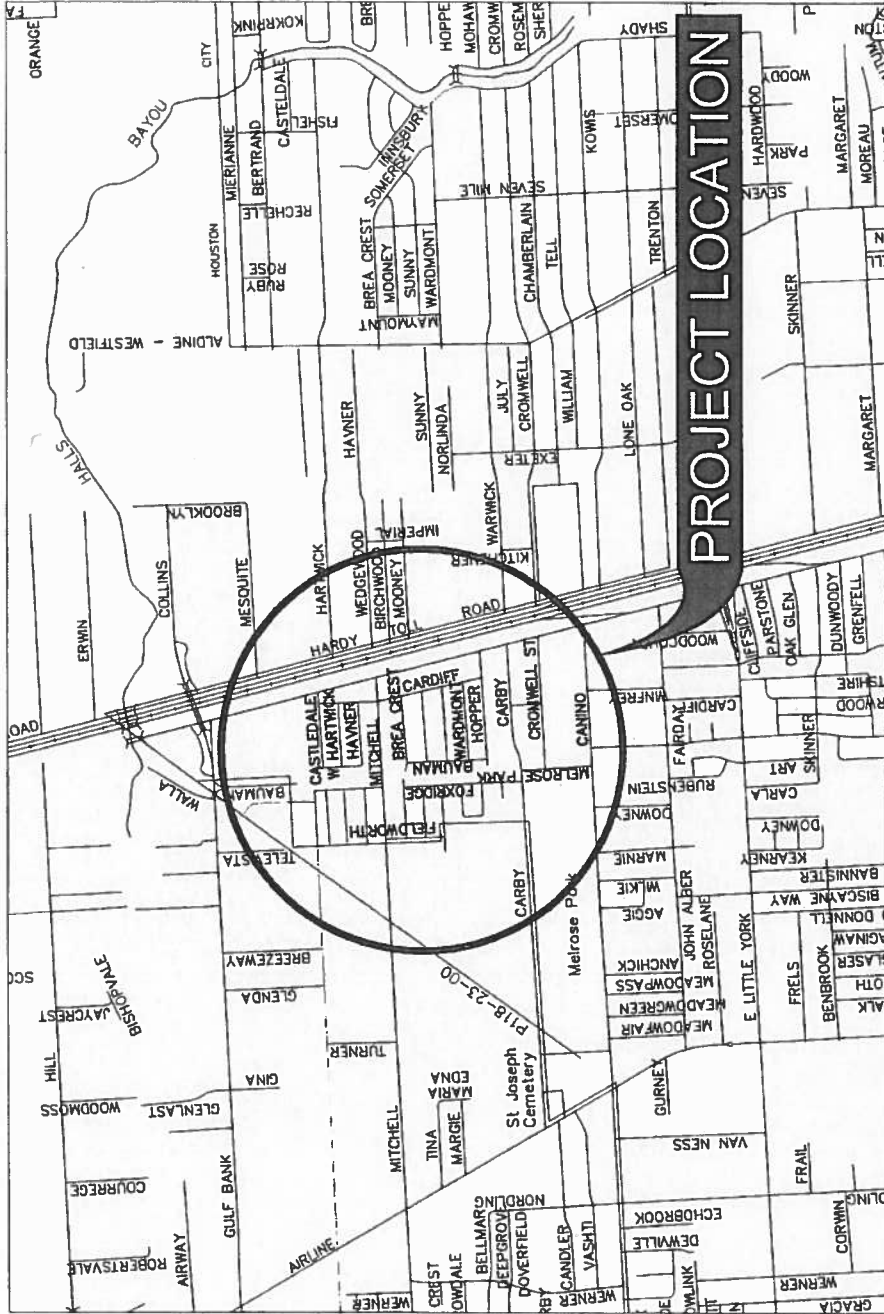
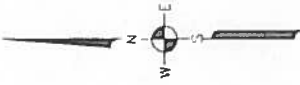
CITY OF HOUSTON
 DEPARTMENT OF PUBLIC WORKS AND ENGINEERING
MELROSE PARK SEC. 2
DRAINAGE AND PAVING IMPROVEMENTS
 WBS No. M-410013-0001-3



OCTOBER 23, 2015

SES HORIZON
 CONSULTING ENGINEERS, INC.
 10101 Southwest Freeway, Suite 400 Houston, Texas 77074
 (713) 988-5504, Fax (713) 988-1441 www.seshorizon.com

VICINITY MAP



PROJECT LOCATION

GIMS TILE GRID 5362B
COUNCIL DISTRICT H
KEY MAP GRID 413P,Q,T & U

NOT TO SCALE



CITY OF HOUSTON
DEPARTMENT OF PUBLIC WORKS AND ENGINEERING
MELROSE PARK SEC. 2
DRAINAGE AND PAVING IMPROVEMENTS
WBS No. M-410013-0001-3

MARCH, 2016



SES HORIZON
CONSULTING ENGINEERS, INC.
10101 Southwest Freeway, Suite 400 Houston, Texas 77074
(713) 988-5504, Fax (713) 988-1441 www.seshorizon.com

LOCATION MAP