







24-INCH WATER LINE SLIPLINE

CITY OF HOUSTON

PROJECT LOCATION MAP

WBS No. S-000900-0169-4
**24-INCH WATER LINE SLIPLINE ALONG
 HILLCROFT IN THE QUAIL RUN SUBDIVISION**
 KEY MAP GRID(S): 570 Z, 610 C
 COUNCIL DISTRICT(S): K

 School
  Hospital
  Police Station
  Fire Station

2925 Briarpark Drive
 Houston, Tx 77042

Surface Water Transmission Program

COUNCIL DISTRICT - K