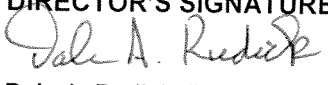



TO: Mayor via City Secretary      **REQUEST FOR COUNCIL ACTION**

<b>SUBJECT:</b> Petition for the City's consent to the addition of 79.0090 acres to Harris-Montgomery Counties Municipal Utility District No. 386 (Key Map No. 249Q; 249U).	<b>Page</b> 1 of 1	<b>Agenda Item</b> #
---	-----------------------	-------------------------

<b>FROM (Department or other point of origin):</b> Department of Public Works and Engineering	<b>Origination Date</b>	<b>Agenda Date</b>
--	-------------------------	--------------------

<b>DIRECTOR'S SIGNATURE</b>  Dale A. Rudick, P.E., Director	<b>Council District affected:</b> "ETJ" <i>JED</i>	
--	---	--

<b>For additional information contact:</b>  Carol Ellinger Haddock, P.E. Senior Assistant Director      Phone: (832) 395-2686	<b>Date and identification of prior authorizing Council action:</b>	
---	---	--

**RECOMMENDATION: (Summary)**  
The petition for the addition of 79.0090 acres to Harris-Montgomery Counties Municipal Utility District No. 386 be approved.

**Amount and Source of Funding:**  
NONE REQUIRED

**SPECIFIC EXPLANATION:**

Harris-Montgomery Counties Municipal Utility District No. 386 has petitioned the City of Houston for consent to add 79.0090 acres of land, located in the city's extraterritorial jurisdiction, to the district.

The Utility District Review Committee has evaluated the application with respect to wastewater collection and treatment, potable water distribution, storm water conveyance, and other public services.

The district is located in the vicinity of FM 2920, FM 2978, Spring Creek, and Kuykendahl Road. The district desires to add 79.0090 acres, thus yielding a total of 3,555.0520 acres. The district is served by a Regional plant, the Harris County Municipal Utility District No. 387 Treatment Plant. The entities served by this plant are Harris-Montgomery Counties Municipal Utility District No. 386 and The Woodlands Land Development Co., L.P. The nearest major drainage facility for Harris-Montgomery Counties Municipal Utility District No. 386 is Spring Creek, which flows to the San Jacinto River, and finally into Lake Houston.


Potable water is provided by the district. By executing the Petition for Consent, the district has acknowledged that all plans for the construction of water conveyance, wastewater collection, and storm water collection systems within the district must be approved by the City of Houston prior to their construction.

The Utility District Review Committee recommends that the subject petition be approved.

**Attachments**

- c:    Marta Crinejo                      Bill Zrioka  
      Patrick Walsh, P.E.              Gary Dzierlenga  
      Jun Chang, P.E., D.WRE        Tim Lincoln, P.E.

LTS#: 15731      **REQUIRED AUTHORIZATION**      CUIC: 20IPB346

<b>Finance Department</b>	<b>Other Authorization:</b>	<b>Other Authorization:</b>  Mark L. Loethen, P.E., CFM Deputy Director Planning & Development Services Division
---------------------------	-----------------------------	--