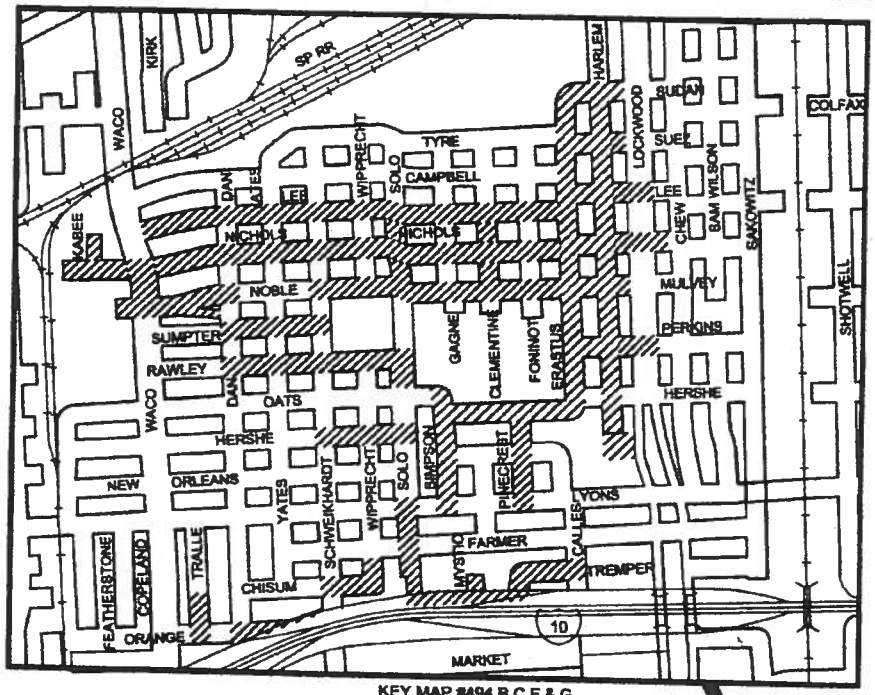

KEY MAP #494 B,C,F & G
COUNCIL DISTRICT: B
COUNCIL MEMBER: JARVIS JOHNSON

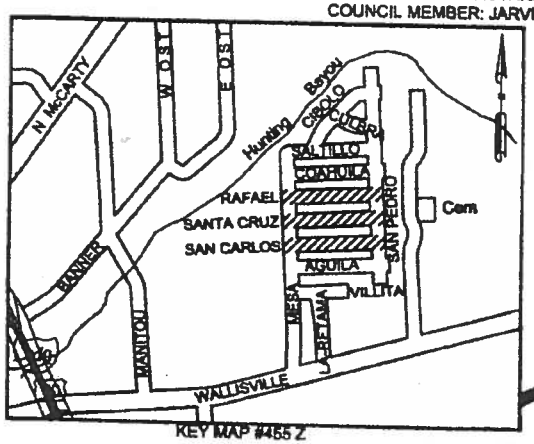

KEY MAP #455 Z
COUNCIL DISTRICT: I
COUNCIL MEMBER: JAMES G. RODRIGUEZ

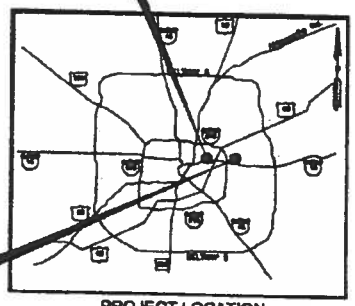

PROJECT LOCATION

STREET NAME	FROM	TO	NEW SIZE (inch)	LENGTH (feet)
Nichols	END	Waco	8	570
Nichols	Waco	Lockwood	8	3,400
Lee	Waco	Erastus	8	3,000
Lee	Erastus	Lockwood	8	570
Noble	Waco	Dan	8	500
Noble	Schweikhart	Solo	8	520
Noble	Solo	Erastus	8	1,200
Mulvey	Erastus	Lockwood	8	550
Sumpter	Dan	Schweikhart	8	600
Rawley	Dan	Solo	8	1,100
Solo	Hawley	Oats	8	200
Hershe	Schweikhart	Solo	8	500
Tralle	Orange	200' N of Orange	8	200
Orange	Dan	Schweikhart	8	600
Chisum	Schweikhart	Wipprecht	6	300
Wipprecht	Chisum	Farmer	6	230
Solo	Lyons	I-10 East	8	610
Solo	Mulvey	Lee	6	560
East	Solo	Tremper	8	710
Tremper	I-10 East	Calles	8	500
Simpson	Lyons	Oats	8	820
Hershe	Simpson	Erastus	8	920
Erastus	Hershe	Sudan	8	2,240
Harlem	Lockwood	Sudan	8	2,750
Sudan	Erastus	Lockwood	8	600
Suez	Erastus	Lockwood	8	580
Clementing	Mulvey	Lee	8	540
Perkins	Erastus	Lockwood	8	550
Rafael	Mesa	San Pedro	8	1,100
Santa Cruz	Mesa	San Pedro	8	1,100
San Carlos	Mesa	San Pedro	8	1,100
Mystic	I-10 East	Dead End	4	310
Pinecrest	Lyons	Hershe	8	670
Noble	East of Waco	Dan	8	420
Kabee	Nichols	End	6	230
Nichols	Looping		8	700
		NET TOTAL		31,050

PROJECT LOCATION MAP

WATER LINE REPLACEMENT IN ATHERTON AREA
WBS No. S-000035-0103-4

SCALE : N.T.S

AMANI ENGINEERING, INC.