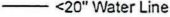
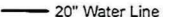
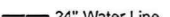






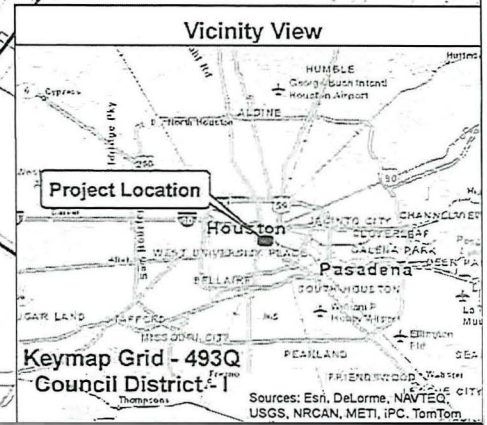
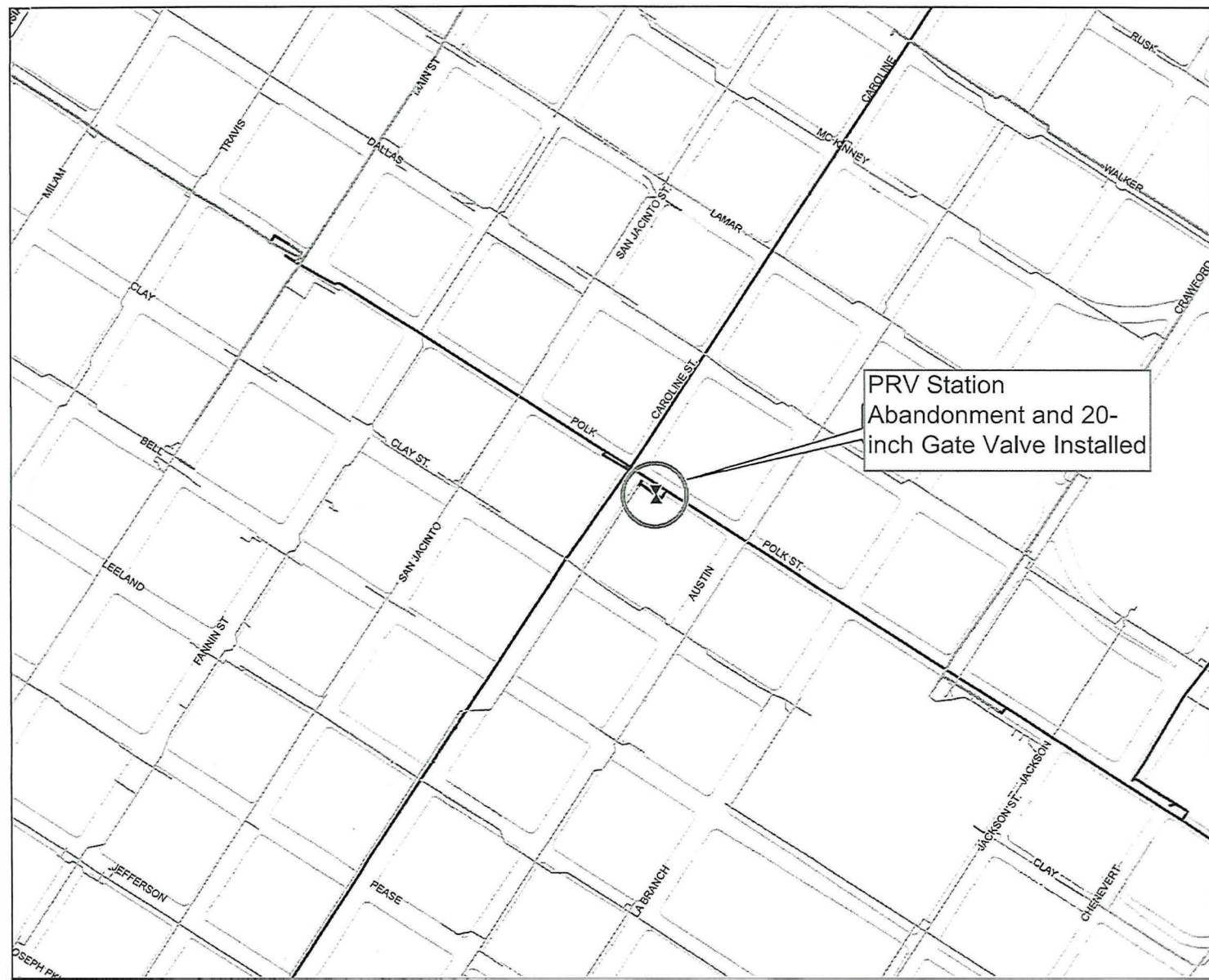
S.000701.0036.4 Location 1  
 LARGE DIAMETER VALVE REPLACEMENT  
 PACKAGE 2  
 Polk St and Caroline St

**Legend**

-  <20" Water Line
-  20" Water Line
-  24" Water Line
-  60" Water Line
-  Proposed 20" Gate Valve

  
 N  
 W E  
 S

  
 0 125 250 500 Feet  
 1 inch = 250 feet



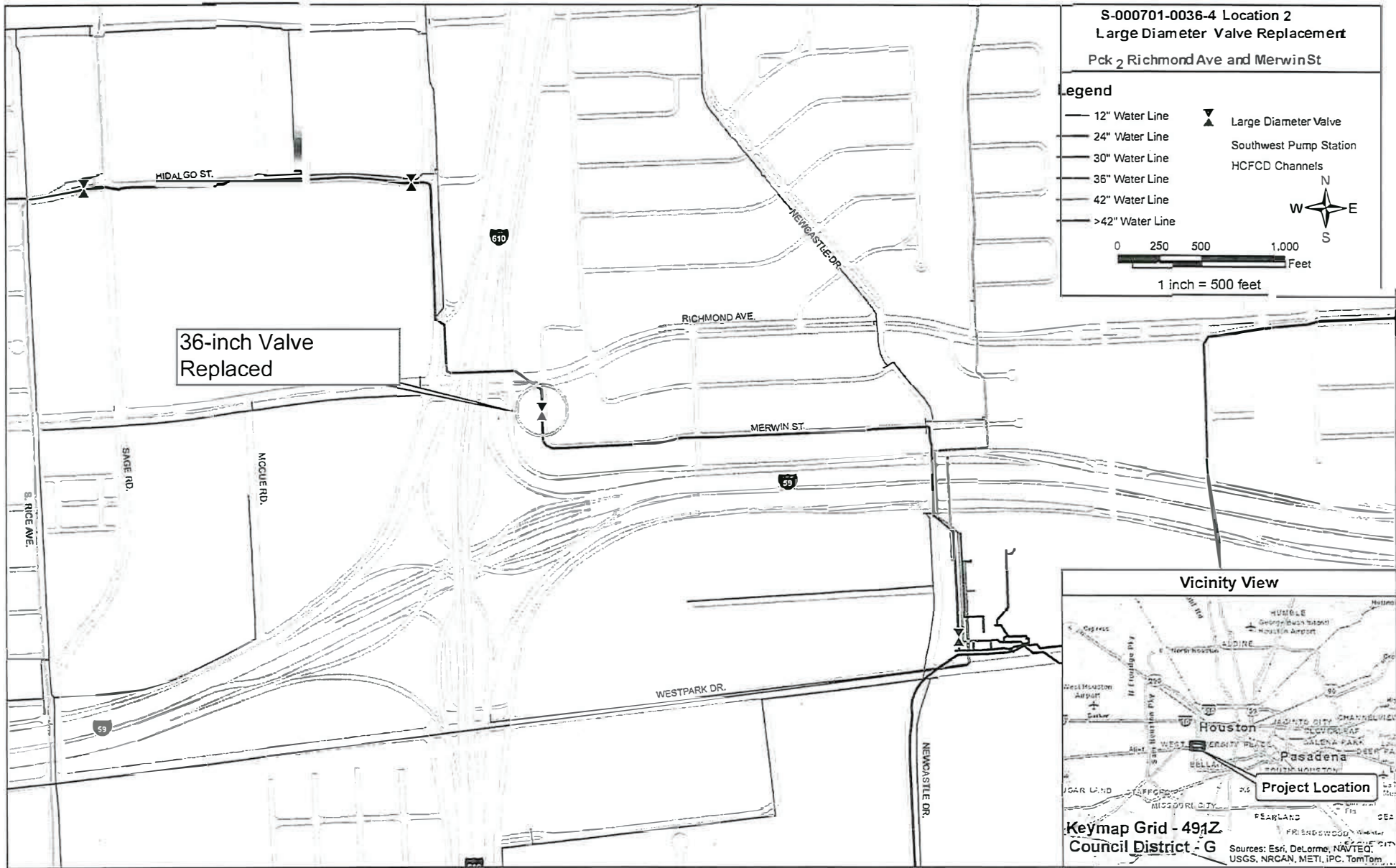
**S-000701-0036-4 Location 2**  
**Large Diameter Valve Replacement**  
**Pck 2 Richmond Ave and Merwin St**

**Legend**

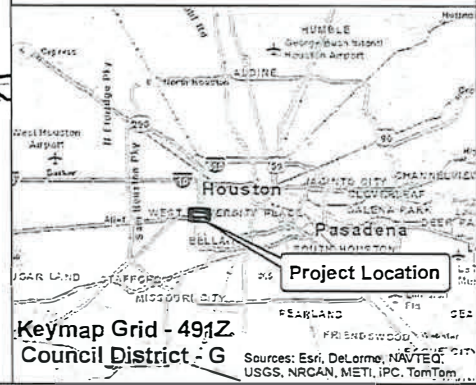
- 12" Water Line
  - 24" Water Line
  - 30" Water Line
  - 36" Water Line
  - 42" Water Line
  - >42" Water Line
  - ▲ Large Diameter Valve
  - Southwest Pump Station
  - HCFC Channels
- 0 250 500 1,000 Feet  
 1 inch = 500 feet



36-inch Valve Replaced



**Vicinity View**



Keymap Grid - 491Z  
 Council District - G

Sources: Esri, DeLorme, NAVTEQ, USGS, NRCAN, METI, IPC, TomTom

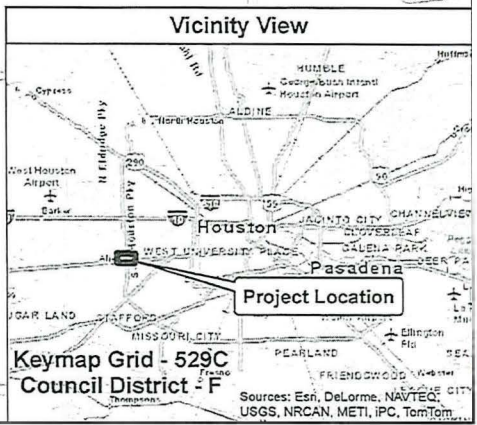
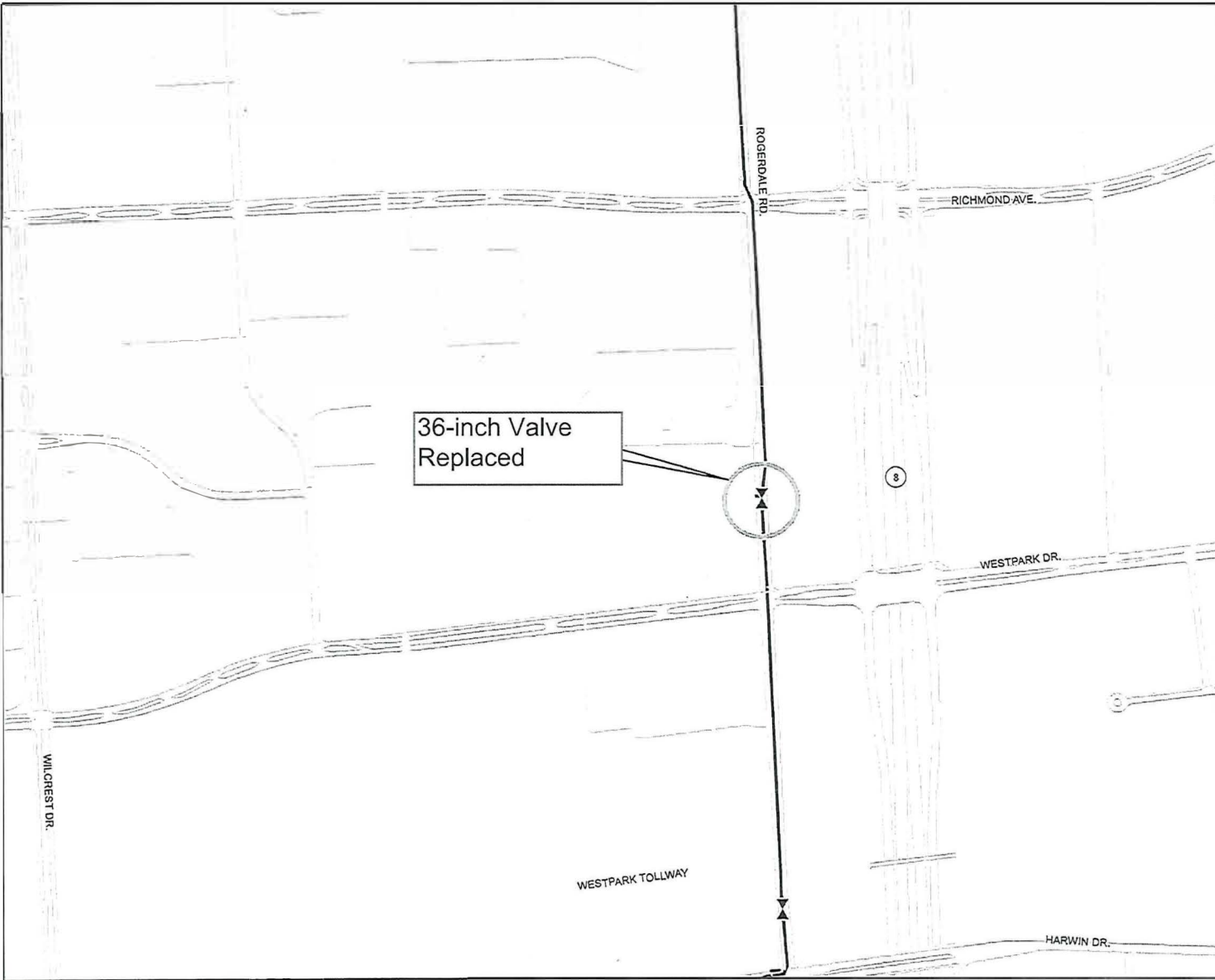
S-000701-0036-4 Location 3  
**LARGE DIAMETER VALVE REPLACEMENT**  
**PACKAGE 2**  
 Rodgerdale Rd., North of Westpark Dr.

**Legend**

- <20" Water Line
- 20" Water Line
- 36" Water Line
- 48" Water Line
- Large Diameter Valve
- HCFC Channels

N  
 W    E  
 S

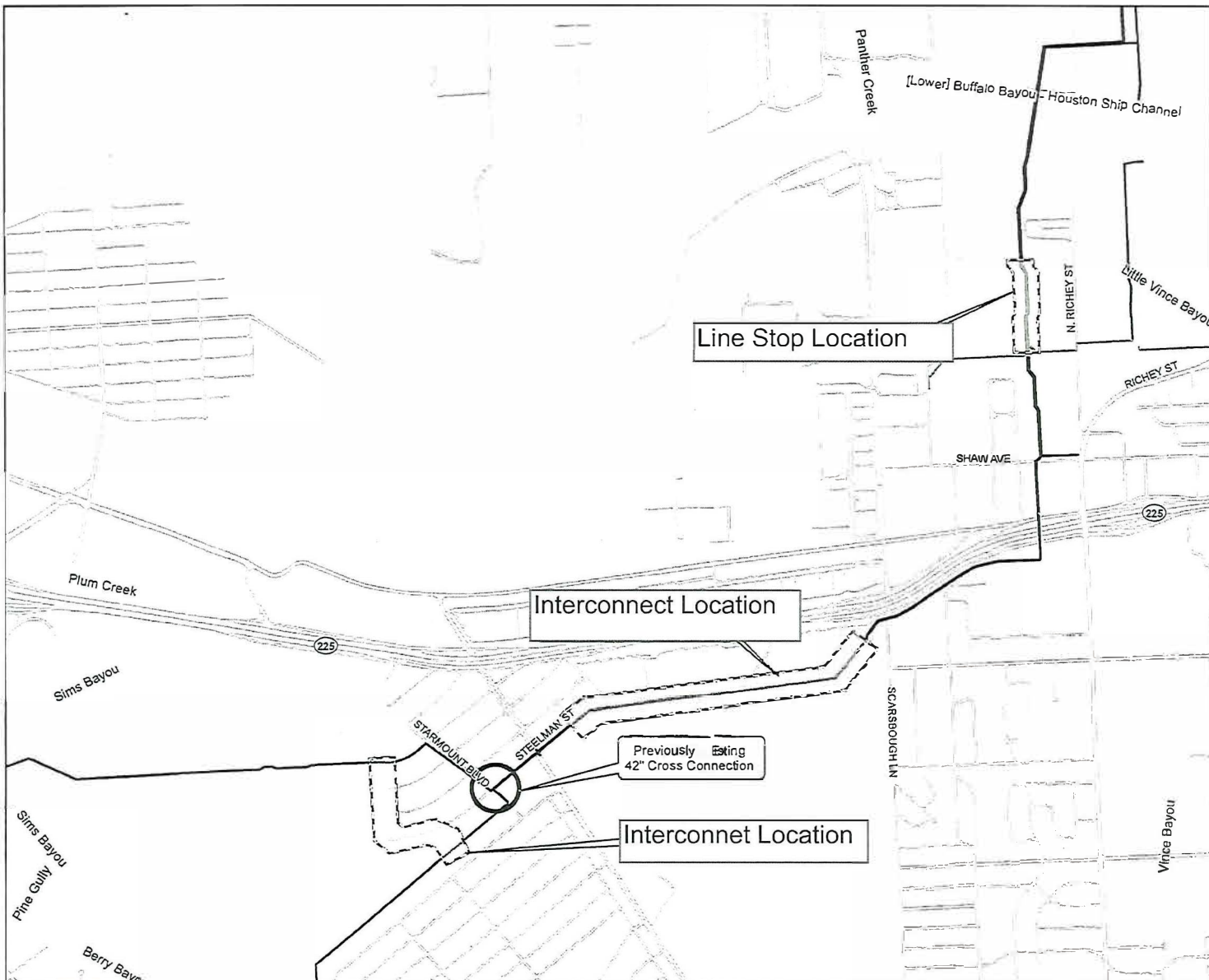
0    250    500    1,000  
 Feet  
 1 inch = 500 feet





S 000701 0036 4 Locations  
**LARGE DIAMETER VALVE REPLACEMENT  
 PACKAGE 2**  
**North and South 60" Interconnection**  
**Steel man Street and Starmount Boulevard**

- Legend**
- 42" Water Line
  - 60" Water Line
  - Line Stop Areas
  - Interconnect Location
  - Streams



**Vicinity View**

**Project Location**

**Keymap Grid - 536J**  
**Council District - E**

Sources: Esri, DeLorme, NAVTEQ, USGS, NRCAN, METI, IPC, TomTom

\\net\apps\proj\12115018601\_225\05\Task\_Package\_Support\01\0102017\_02\_07\_LinesAndValves\Location - C:\DC - North & South 60 Inch Connection 42 inch Valve.mxd  
 2/2/2017 3:13:42 AM

