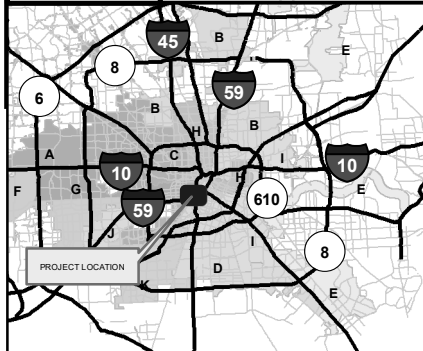



Connects to 72-inch Water Line S-000900-0135-3

Connects to 72-inch Water Line S-000900-0131-4



Legend

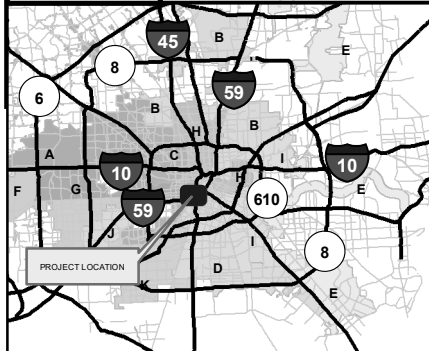
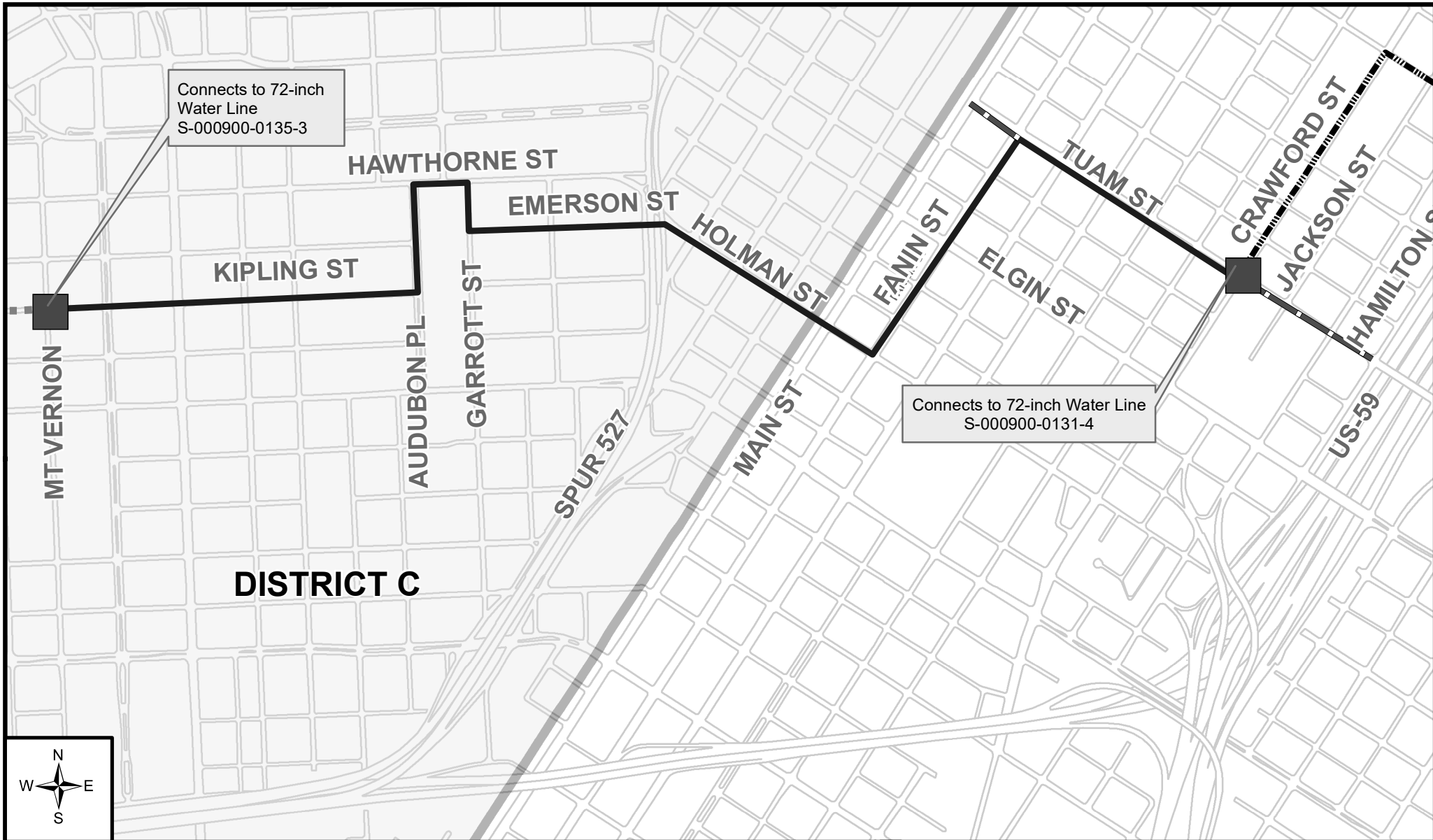
- WBS NO. S-000900-0134
- WBS NO. S-000900-0131
- WBS NO. S-000900-0135
- ▬ Streetscape Improvements
- Contract Limits

**CITY OF HOUSTON
WBS No. S-000900-0134-4
PROJECT MAP**

72-INCH WATER LINE ALONG TUAM, FANNIN, HOLMAN, GARROTT, EMERSON, HAWTHORNE, AUDUBON, AND KIPLING FROM CRAWFORD TO MT. VERNON (9,700 LF)

KEY MAP GRID(S): 493 S, T & U
COUNCIL DISTRICT(S): C & D





Legend

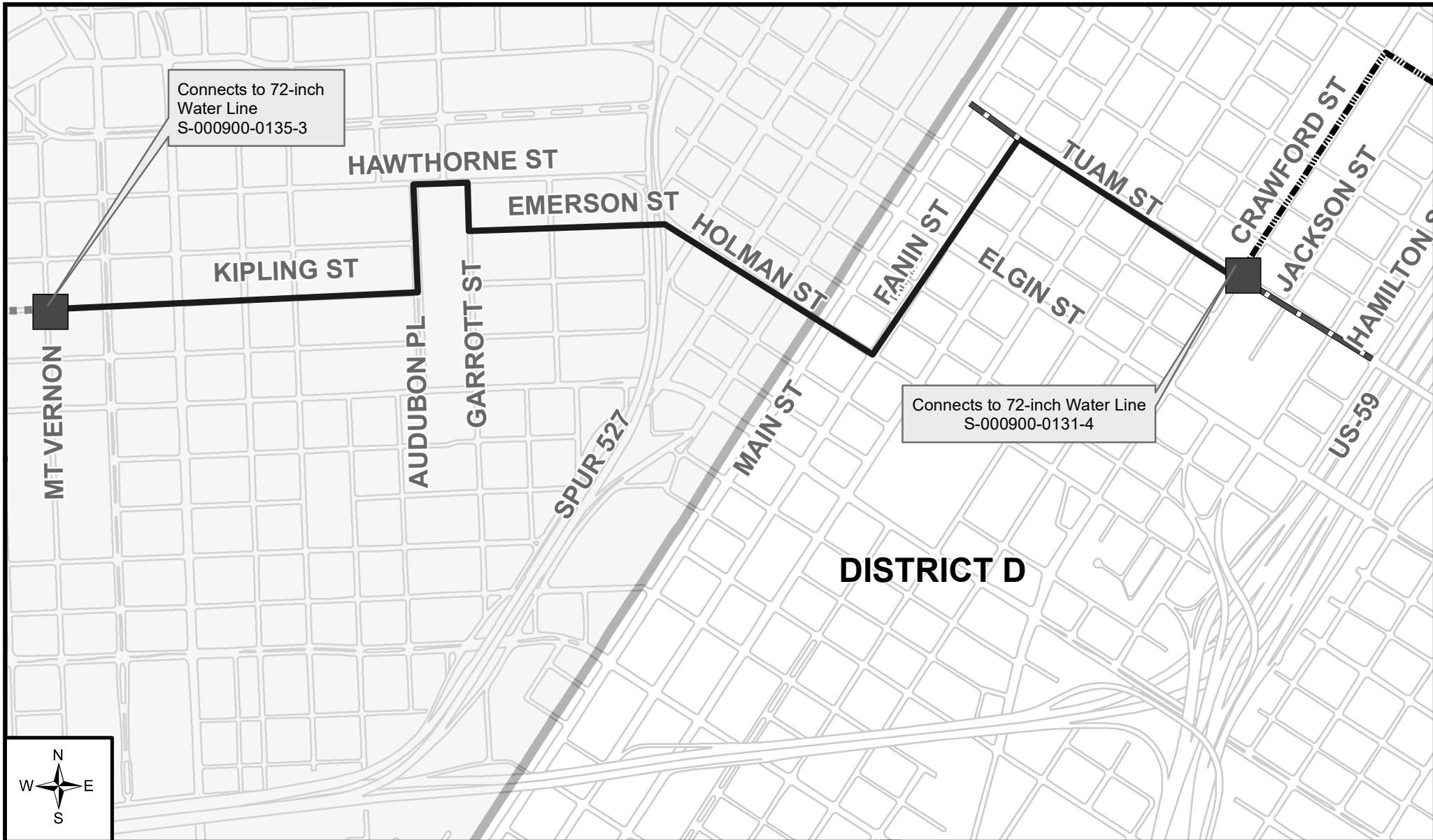
- WBS NO. S-000900-0134
- WBS NO. S-000900-0131
- WBS NO. S-000900-0135
- ▬ Streetscape Improvements
- Contract Limits

**CITY OF HOUSTON
WBS No. S-000900-0134-4
PROJECT MAP**

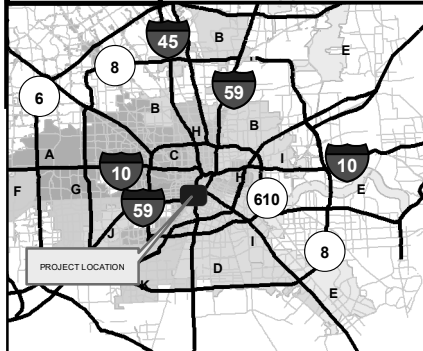
72-INCH WATER LINE ALONG TUAM, FANNIN, HOLMAN, GARROTT, EMERSON, HAWTHORNE, AUDUBON, AND KIPLING FROM CRAWFORD TO MT. VERNON (9,700 LF)

KEY MAP GRID(S): 493 S, T & U
COUNCIL DISTRICT(S): C & D





DISTRICT D



Legend

- WBS NO. S-000900-0134
- WBS NO. S-000900-0131
- WBS NO. S-000900-0135
- Streetscape Improvements
- Contract Limits

**CITY OF HOUSTON
WBS No. S-000900-0134-4
PROJECT MAP**

72-INCH WATER LINE ALONG TUAM, FANNIN, HOLMAN, GARROTT, EMERSON, HAWTHORNE, AUDUBON, AND KIPLING FROM CRAWFORD TO MT. VERNON (9,700 LF)

KEY MAP GRID(S): 493 S, T & U
COUNCIL DISTRICT(S): C & D

