





## Proposed Boundary Change for FBC MUD 133 2012 SPA

Source: City of Houston GIS Database  
Date: September 2015

-  Roads
-  2012 FBC MUD 133 Limited Purpose Area
-  Proposed Exclusion from 2012 Limited Purpose Area
-  Existing City Limit

This map is made available for reference purposes only and should not be substituted for a survey product. The City of Houston will not accept liability of any kind in conjunction with its use.



**PLANNING &  
DEVELOPMENT  
DEPARTMENT**