






Proposed Humble ISD ETJ Release

-  Full Purpose City Limit
-  Limited Purpose City Limit
-  Houston ETJ
-  Proposed Humble ISD ETJ Release Tract
-  2020 ETJ Release (Ordinance 2020-435)

Source: City of Houston GIS Database
Date: February 2025

This map is made available for reference purposes only and should not be substituted for a survey product. The City of Houston will not accept liability of any kind in conjunction with its use.



**PLANNING &
DEVELOPMENT
DEPARTMENT**