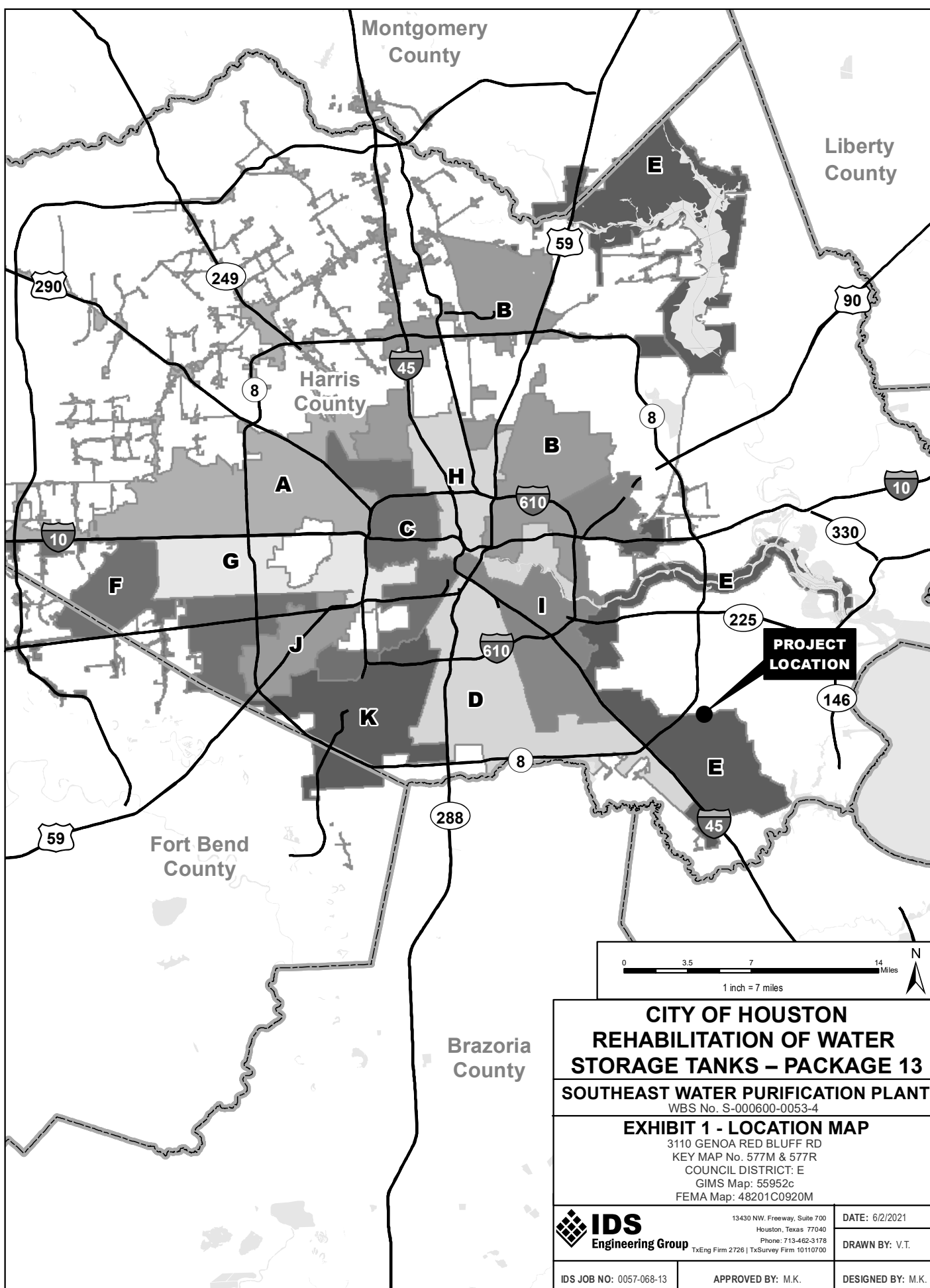
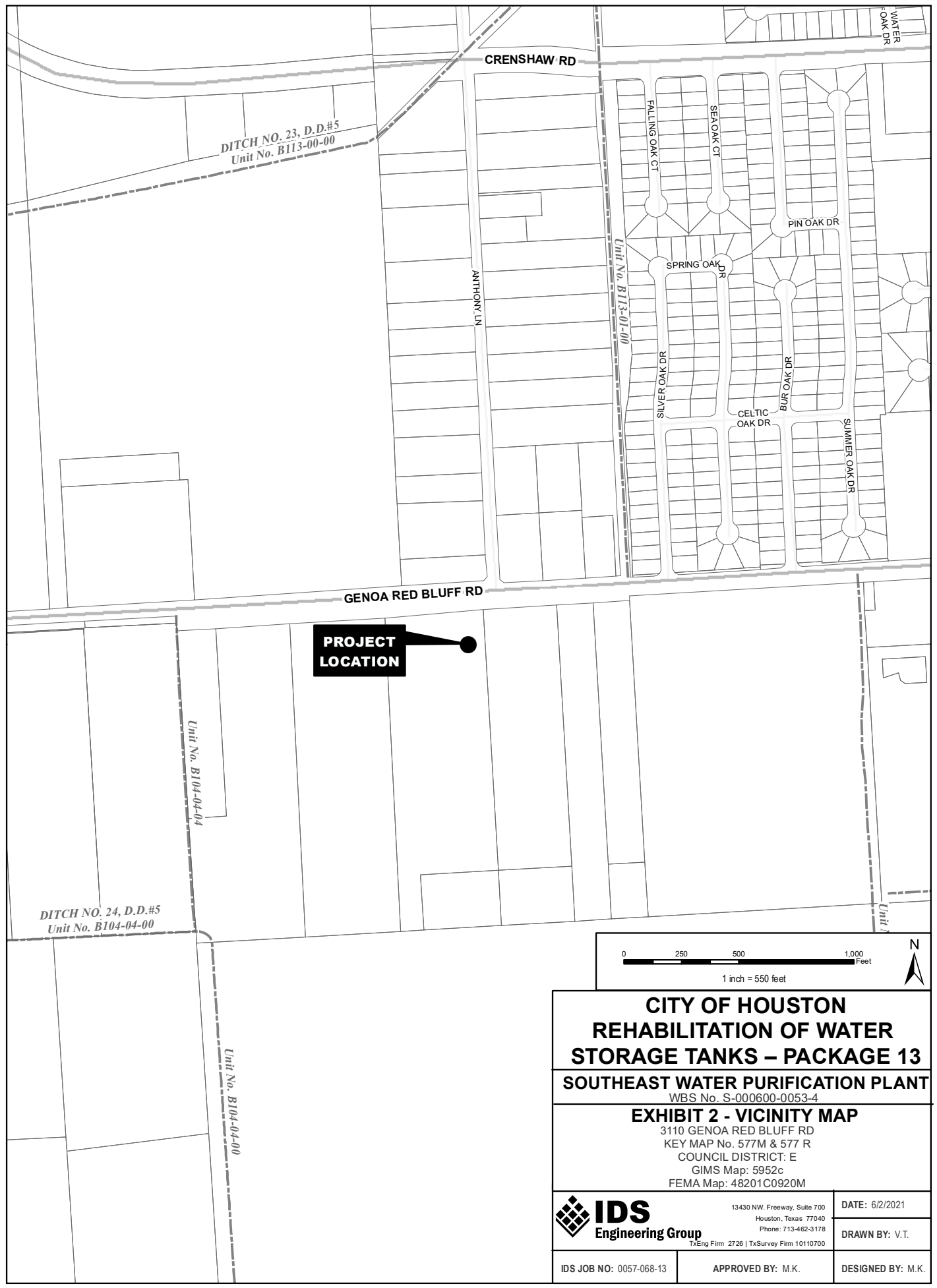


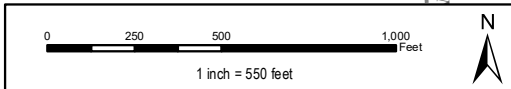
IDS Engineering Group \\houvsjdsdb1\Projects\0000\057-068-13_Package\2and13\EX1_SoutheastWater_LocationMap_8.5x11.mxd Plotted: 6/2/2021 at 12:18:48 PM by virevino



CITY OF HOUSTON REHABILITATION OF WATER STORAGE TANKS – PACKAGE 13 SOUTHEAST WATER PURIFICATION PLANT <small>WBS No. S-000600-0053-4</small>		
EXHIBIT 1 - LOCATION MAP <small>3110 GENOA RED BLUFF RD KEY MAP No. 577M & 577R COUNCIL DISTRICT: E GIMS Map: 55952c FEMA Map: 48201C0920M</small>		
	<small>13430 NW. Freeway, Suite 700 Houston, Texas 77040 Phone: 713-463-3178 TxEng Firm 2726 TxSurvey Firm 10110700</small>	<small>DATE: 6/2/2021 DRAWN BY: V.T.</small>
<small>IDS JOB NO: 0057-068-13</small>	<small>APPROVED BY: M.K.</small>	<small>DESIGNED BY: M.K.</small>



PROJECT LOCATION



**CITY OF HOUSTON
REHABILITATION OF WATER
STORAGE TANKS – PACKAGE 13
SOUTHEAST WATER PURIFICATION PLANT**

WBS No. S-000600-0053-4
EXHIBIT 2 - VICINITY MAP
3110 GENOA RED BLUFF RD
KEY MAP No. 577M & 577 R
COUNCIL DISTRICT: E
GIMS Map: 5952c
FEMA Map: 48201C0920M

	13430 NW, Freeway, Suite 700 Houston, Texas 77040 Phone: 713-462-3178 TxEng Firm: 2726 TxSurvey Firm 10110700	DATE: 6/2/2021
	IDS JOB NO: 0057-068-13	APPROVED BY: M.K.
		DESIGNED BY: M.K.