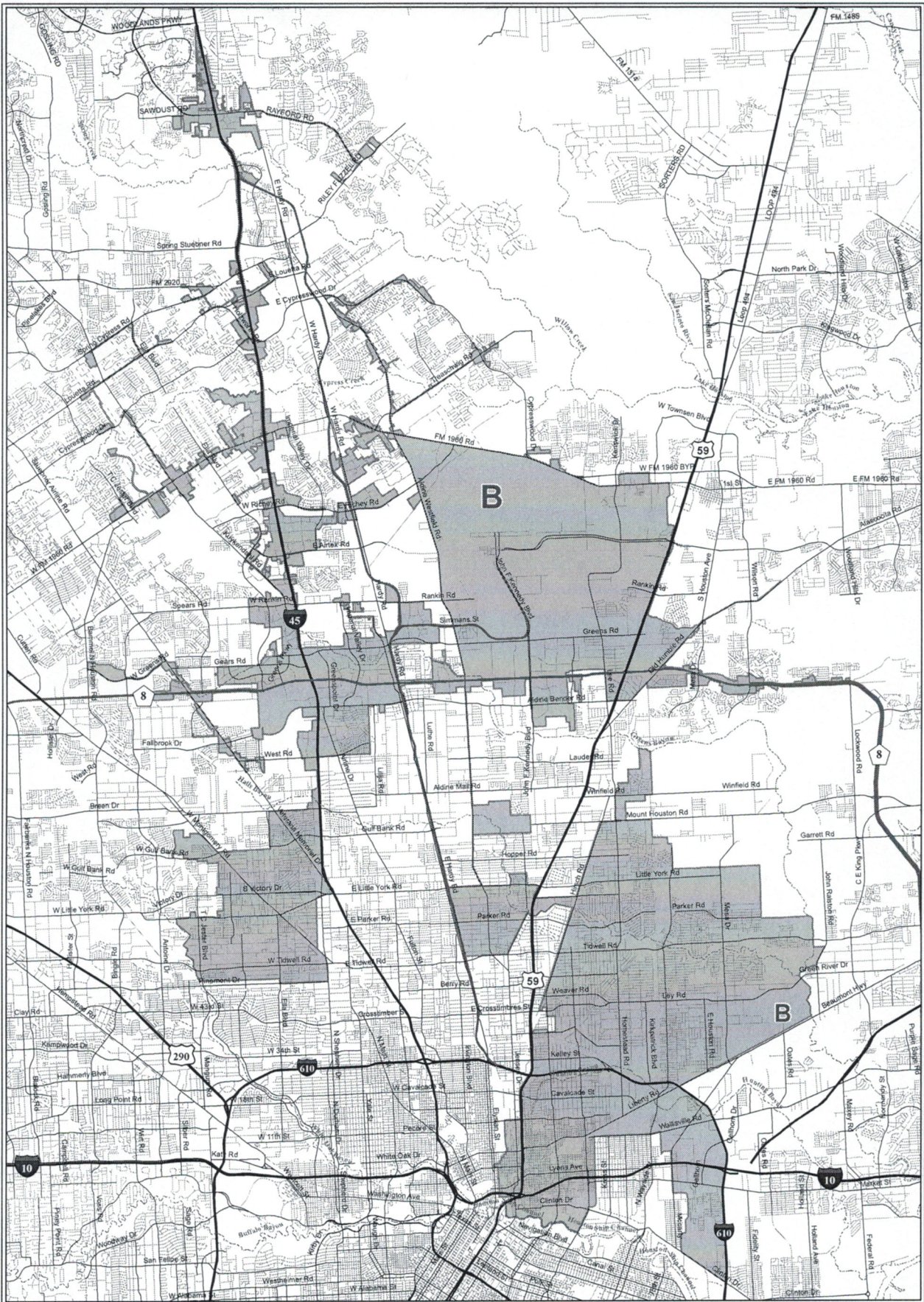




LOCATION MAP

N.T.S.
(KEY MAP NO. 495-E)



Legend

-  Waterway
-  District B

**City of Houston
Council District B
Jerry Davis**

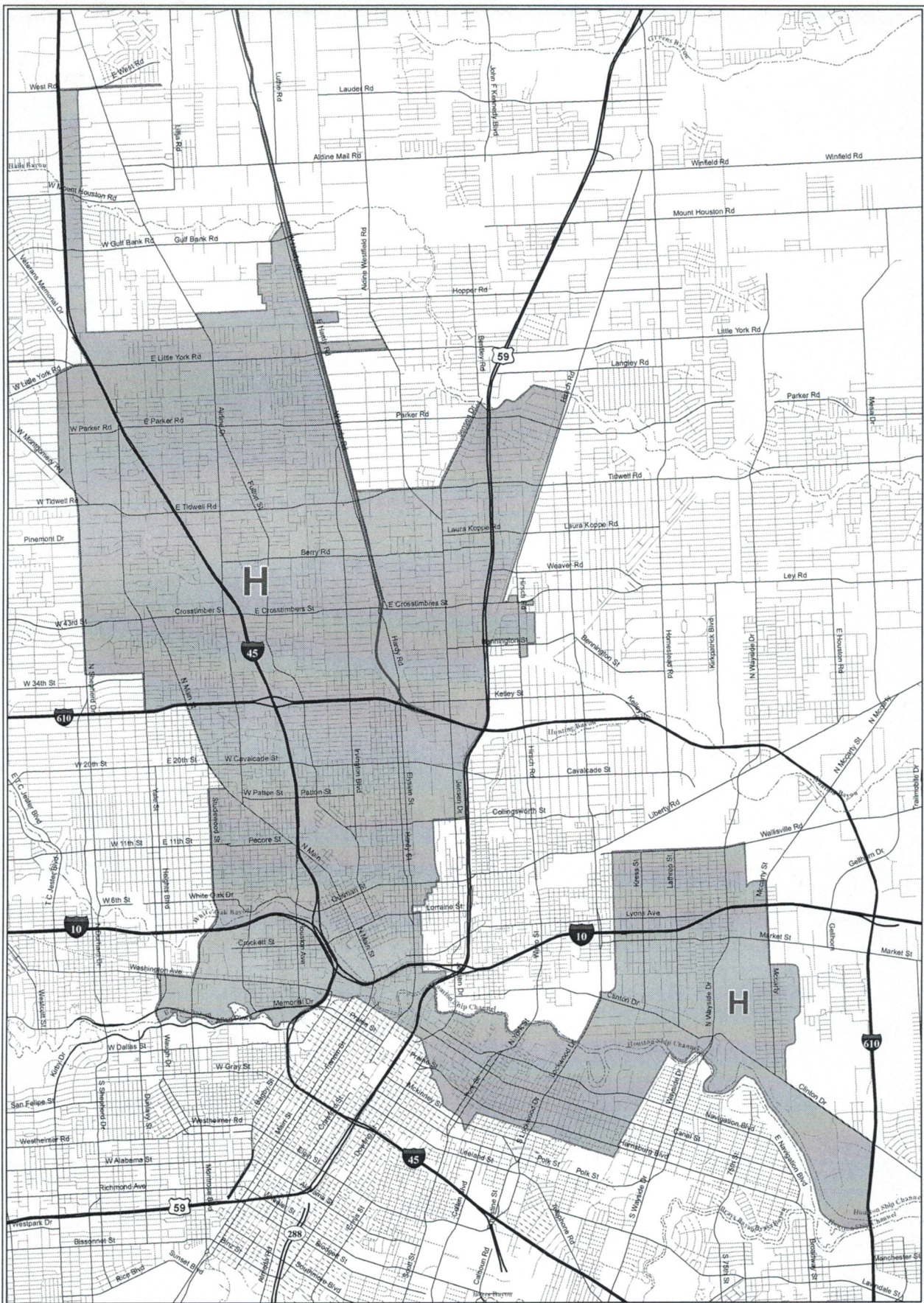


Source: COHGIS Database
Date: January 2014
Reference: pj17375_B





**PLANNING &
DEVELOPMENT
DEPARTMENT**

This map is made available for reference purposes only and should not be substituted for a survey product. The City of Houston will not accept liability of any kind in conjunction with its use.



Legend

-  Waterway
-  District H

City of Houston
Council District H
Ed Gonzalez



Source: COGIS Database
 Date: January 2014
 Reference: pj17375_H

This map is made available for reference purposes only and should not be substituted for a survey product. The City of Houston will not accept liability of any kind in conjunction with its use.



**PLANNING &
 DEVELOPMENT
 DEPARTMENT**