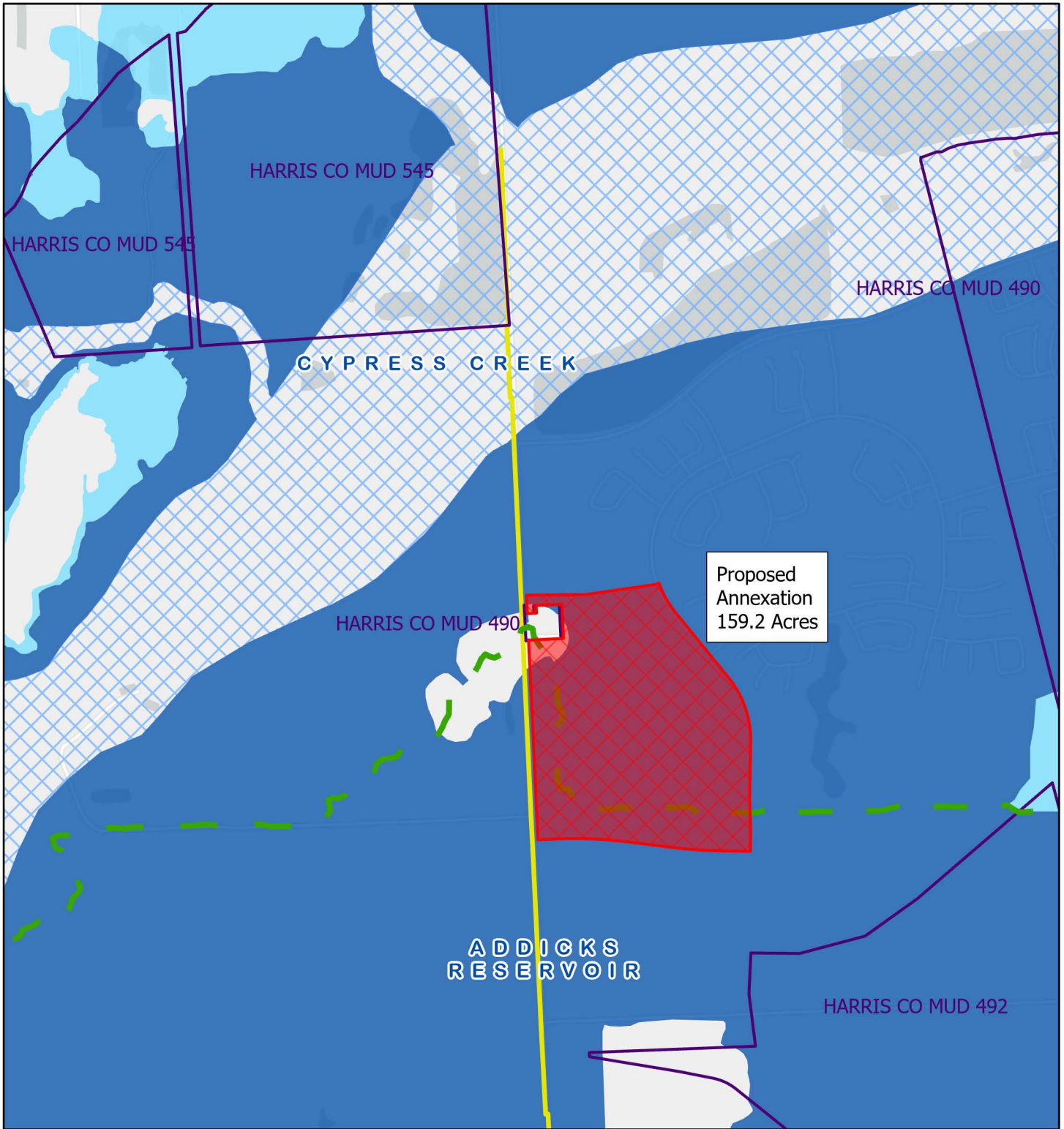


VICINITY MAP

N.T.S.










KEY MAP 365 J,K,N,P

Harris County Municipal Utility District No. 490 (159.20 acres)



11/18/2024 4:07 PM

1:20,123

-  Watersheds
-  Texas Senate Districts
-  Texas House Districts
- Flood Hazard Zones**
-  100 Year Floodplain
-  500 Year Floodplain
-  Floodway
-  City Limits
-  Council Districts
-  Existing District

