



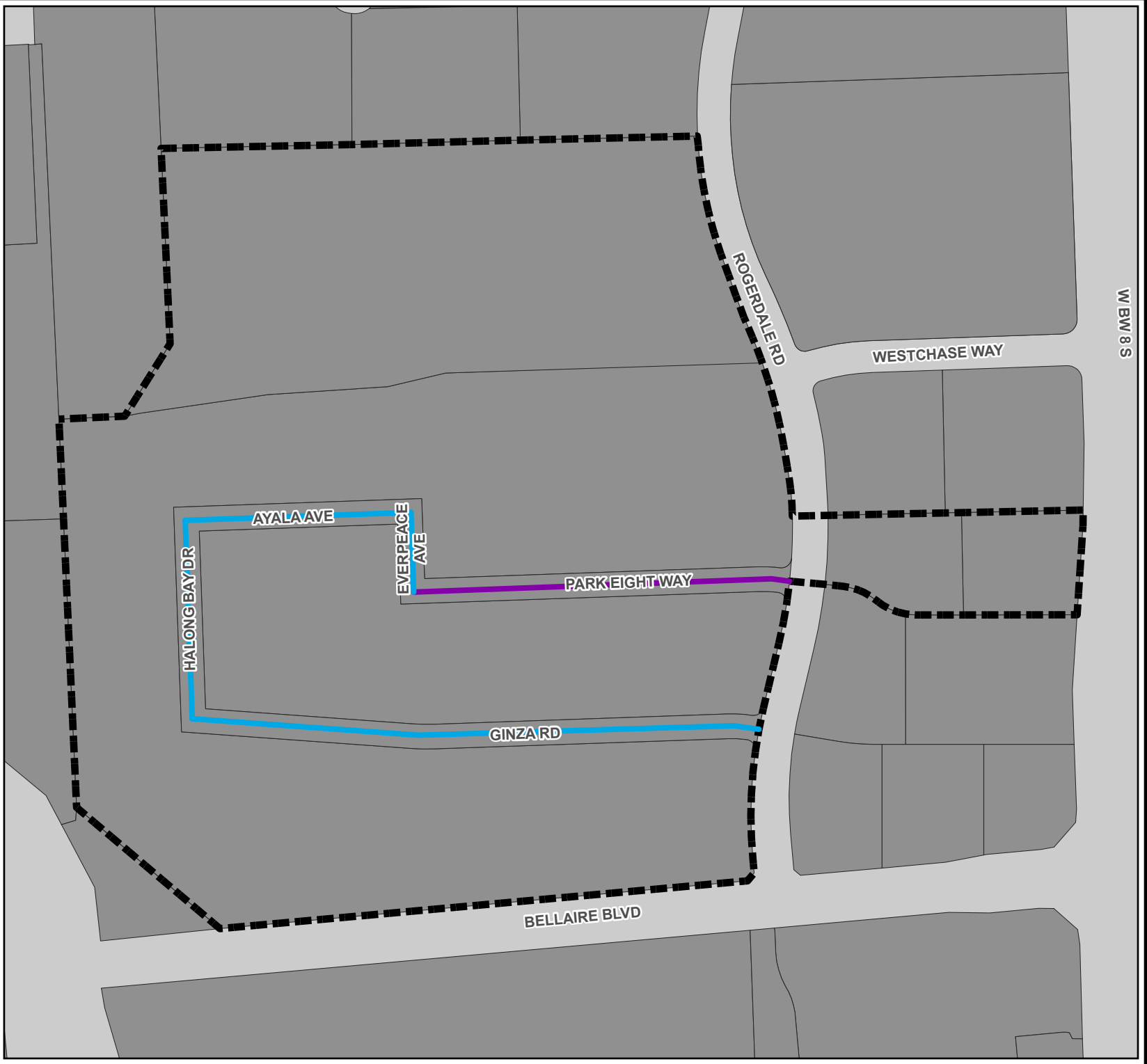


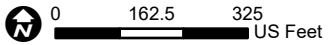
**Proposed Walkable Place
Area: Park Eight**

WP Street Type

-  Primary
-  Secondary
-  Boundary
-  HCAD Parcels



Source: COHGIS Database
Date: August 2024
Reference: pj26669_Park_Eight_B



This map is made available for reference purposes only and should not be substituted for a survey product. The City of Houston will not accept liability of any kind in conjunction with its use.



**PLANNING &
DEVELOPMENT
DEPARTMENT**