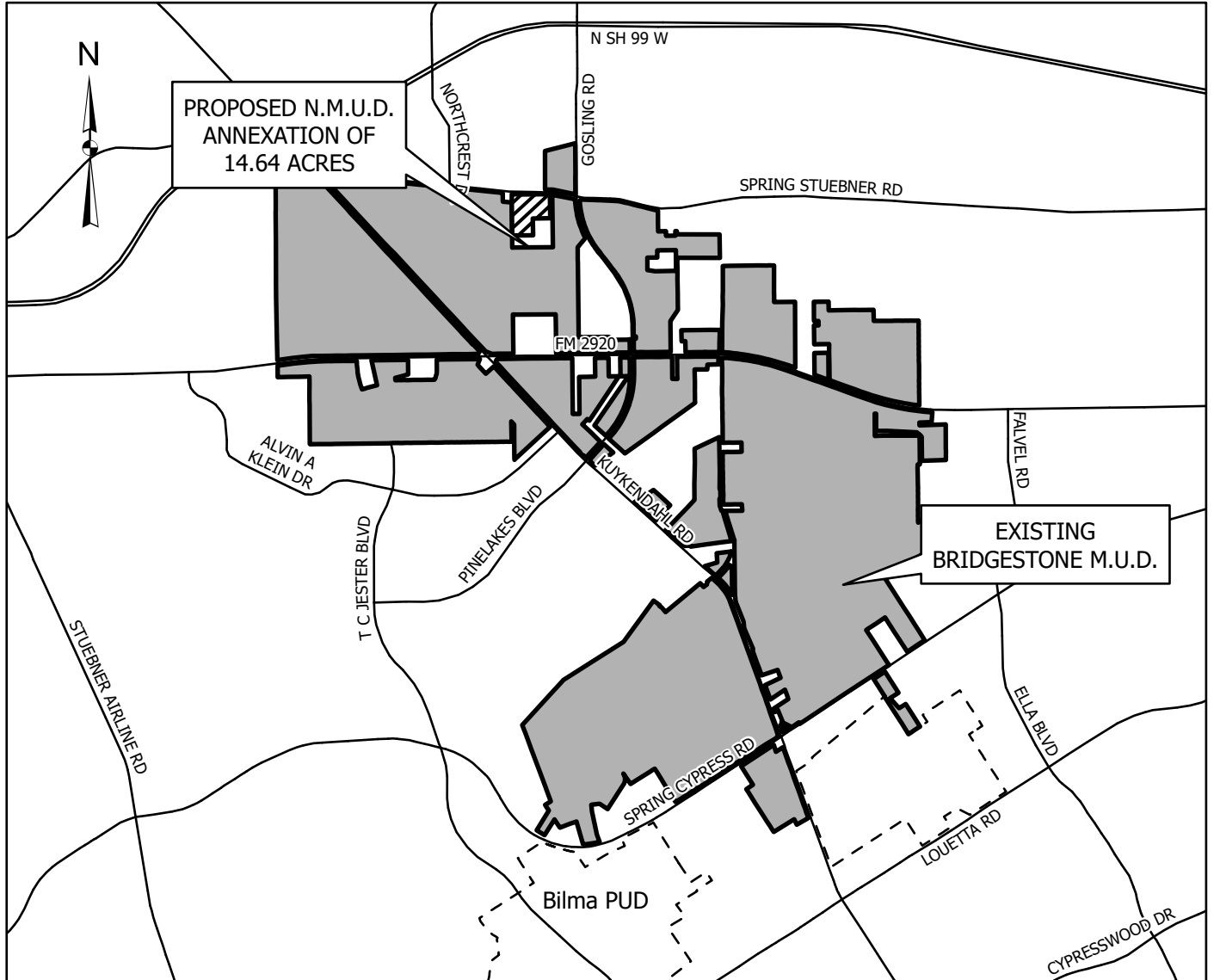


BRIDGESTONE MUNICIPAL UTILITY DISTRICT

Proposed annexation of 14.64 Acres of Land



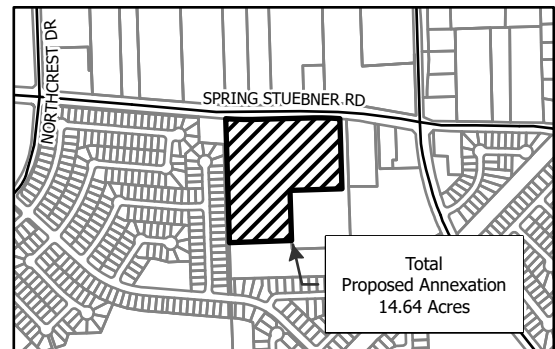
VICINITY MAP

N.T.S

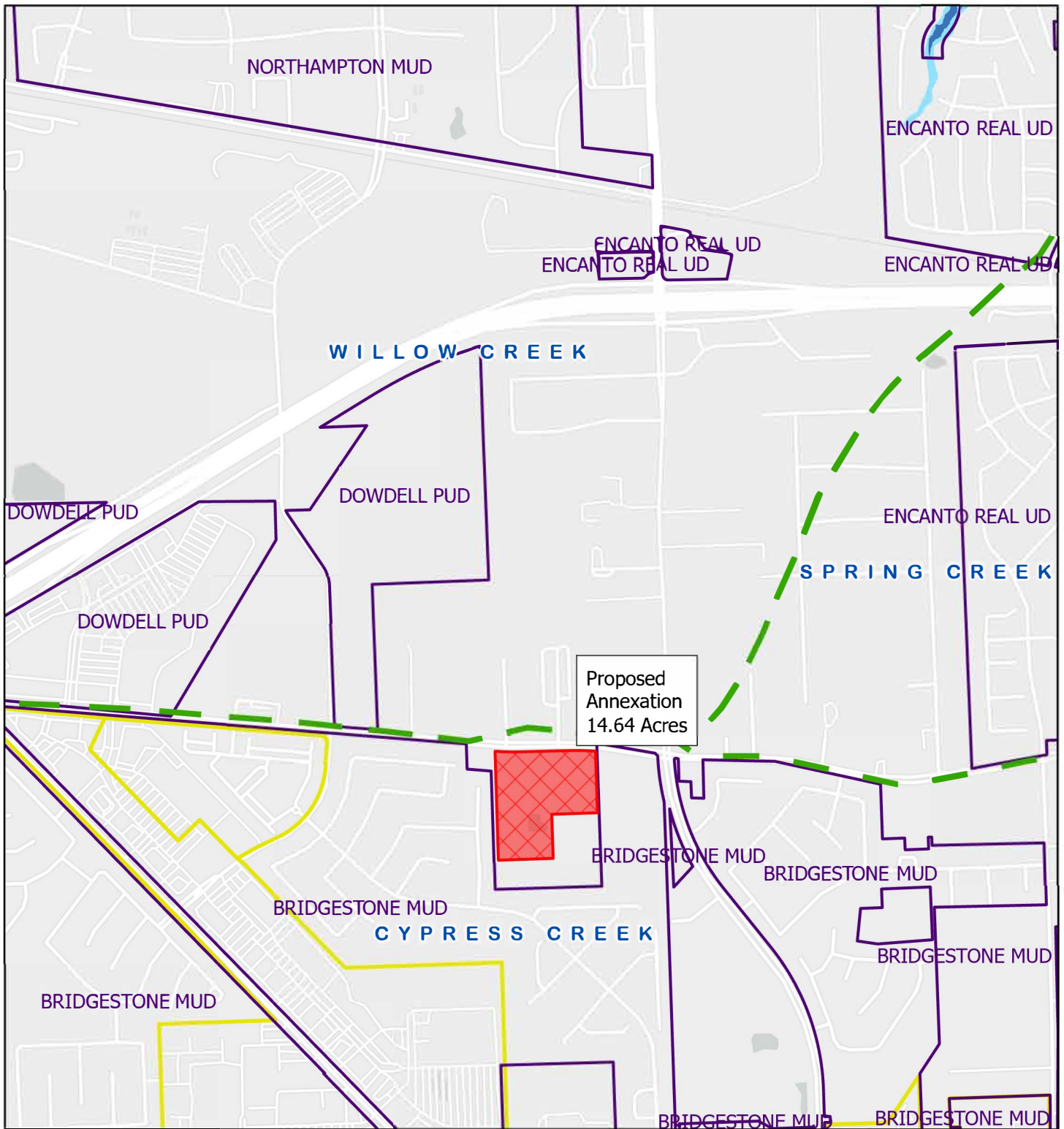


QUIDDITY

Texas Board of Professional Engineers and Land Surveyors
Registration Nos. F-23290 & 10046100








Bridgestone Municipal Utility District (14.64 acres)



10/15/2024 10:30 AM

1:14,366

-  Watersheds
-  Texas Senate Districts
-  Texas House Districts
- Flood Hazard Zones**
-  100 Year Floodplain

-  500 Year Floodplain
-  Floodway
-  City Limits
-  Council Districts
-  Existing District

