










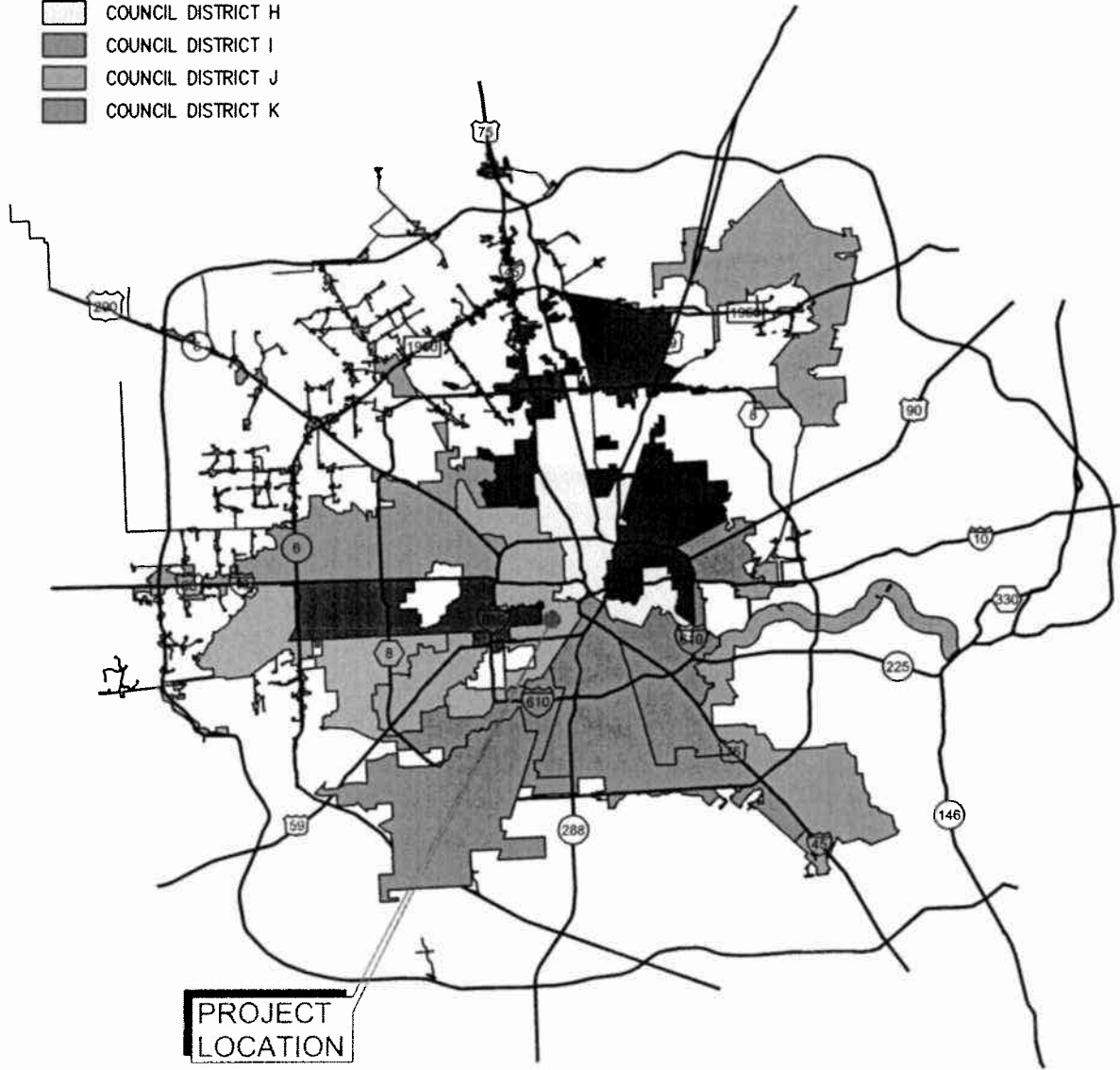


**LEGEND**

-  COUNCIL DISTRICT A
-  COUNCIL DISTRICT B
-  COUNCIL DISTRICT C
-  COUNCIL DISTRICT D
-  COUNCIL DISTRICT E
-  COUNCIL DISTRICT F
-  COUNCIL DISTRICT G
-  COUNCIL DISTRICT H
-  COUNCIL DISTRICT I
-  COUNCIL DISTRICT J
-  COUNCIL DISTRICT K



**KEY MAP: 492 G,H,L,M**  
**GIMS BLOCK: 5357A, 5358C, 5258D, 5257B**

GUNDA CORPORATION  
 P:\2012 Projects\12008-01 CH Map Jan 04, 2012 2:23pm 1/10/12



**PROJECT NAME:**

Shepherd and Durham:  
 Washington to Dickson Paving  
 and Drainage Project

N-100003-0001-4

**SHEET TITLE:**

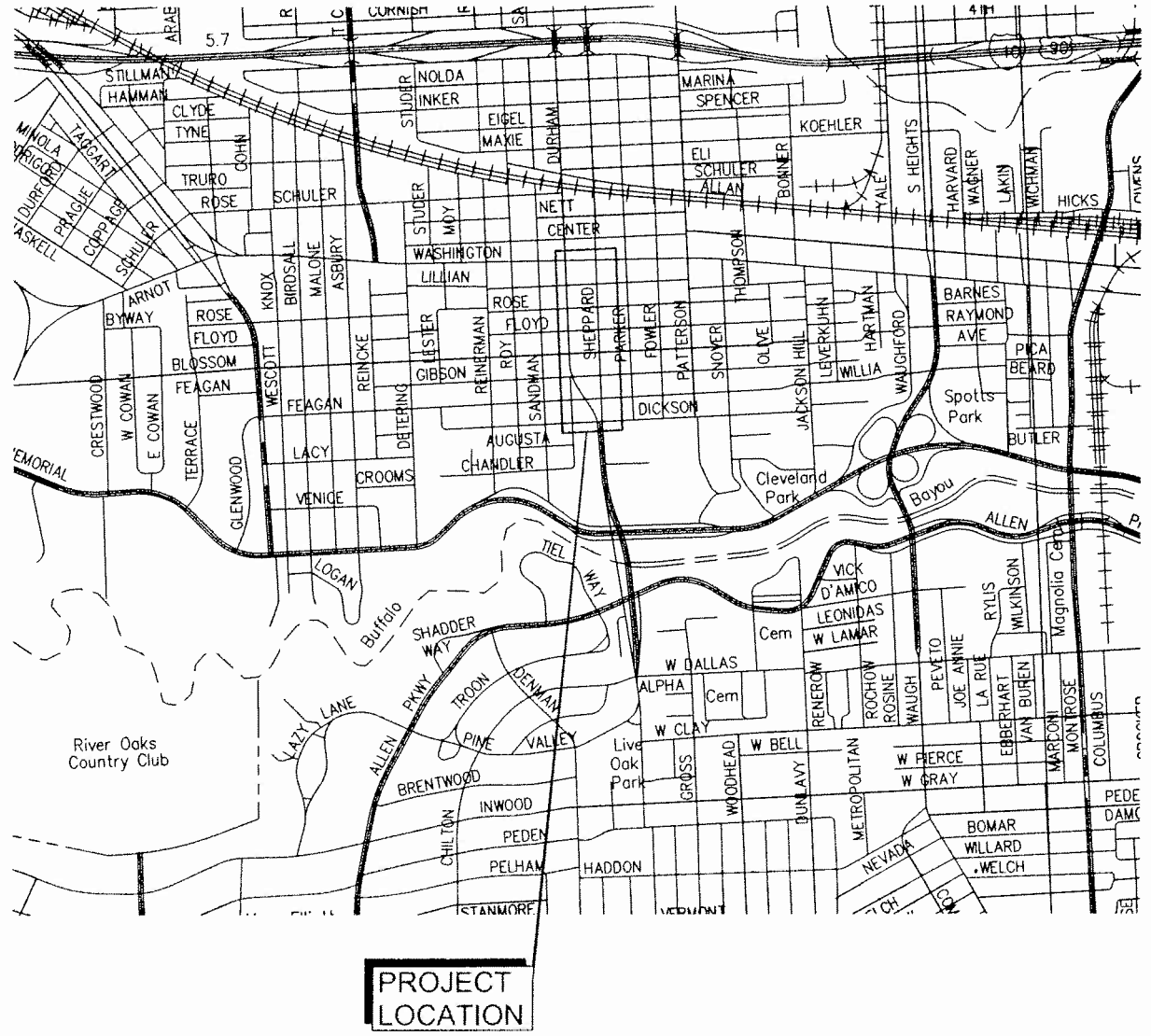
**PROJECT  
 VICINITY MAP**

**GUNDA PROJ NO:  
 12008-01**

**DATE:  
 OCT., 2012**

**SHEET NO:**

**EXHIBIT E1**



**KEY MAP: 492 G,H,L,M**  
**GIMS BLOCK: 5357A, 5358C, 5258D, 5257B**

GUNDA CORPORATION  
 P:\2012 Projects\12008-01 CH Map Area RT01 H103 RT05\CAD\1200801-RT05-0410C-1.dwg Jan 04, 2012 - 2:38pm takawada



**PROJECT NAME:**  
 Shepherd and Durham:  
 Washington to Dickson Paving  
 and Drainage Project

**N-100003-0001-4**

**SHEET TITLE:**  
**PROJECT LOCATION MAP**

**GUNDA PROJ NO:**  
**12008-01**

**SHEET NO:**  
**EXHIBIT E5**

**DATE:**  
**OCT., 2012**