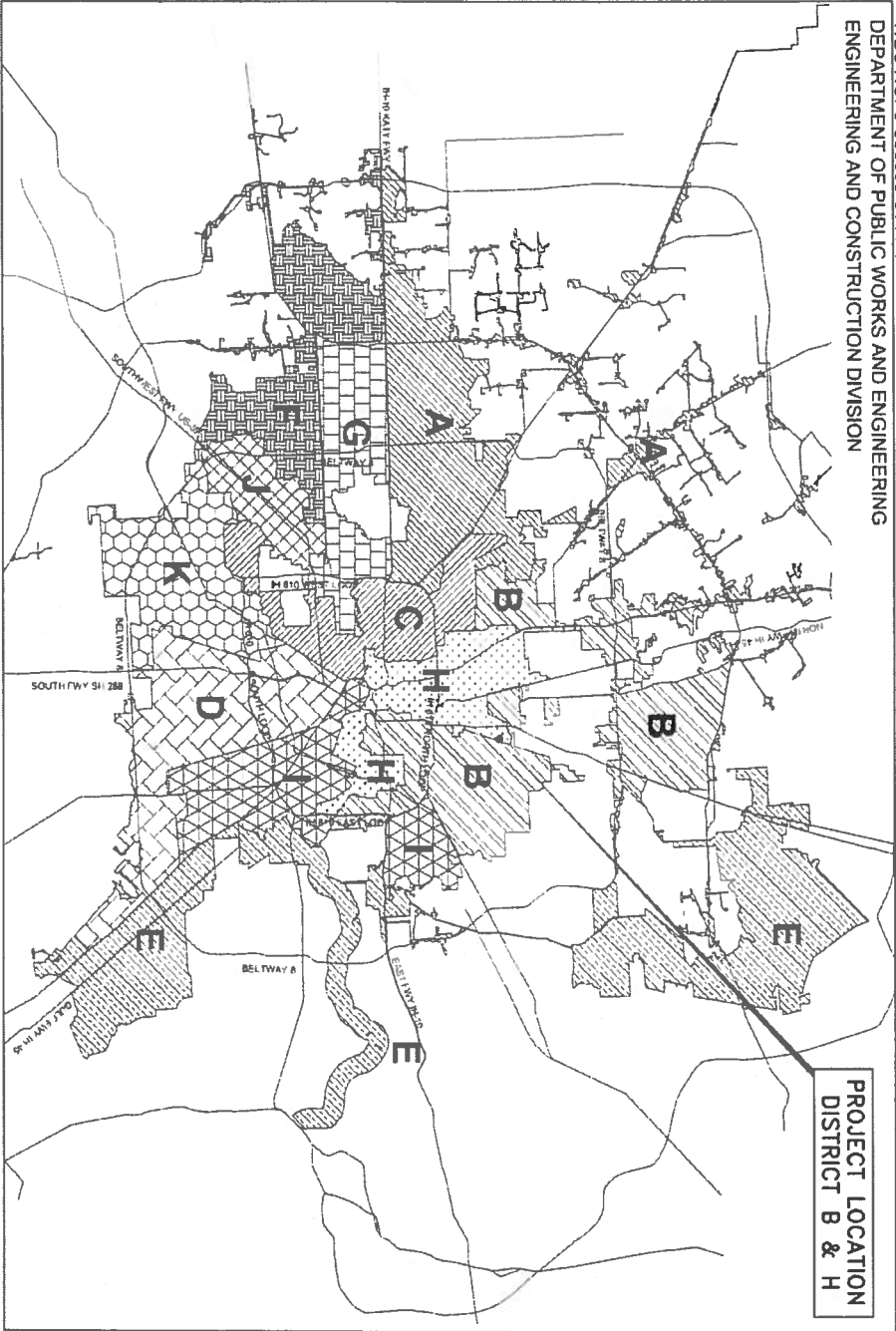
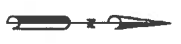


WATER LINE REPLACEMENT IN FARRINGTON PLACE AREA


WBS NO. S-000035-0144-4
DEPARTMENT OF PUBLIC WORKS AND ENGINEERING
ENGINEERING AND CONSTRUCTION DIVISION



PROJECT LOCATION
DISTRICT B & H



KEY MAP # 414 X.Y. 454 B.C
COUNCIL DISTRICT B
COUNCIL MEMBER: JERRY DAVIS
COUNCIL DISTRICT H
COUNCIL MEMBER: EDUARDO GONZALEZ



CITY OF HOUSTON
DEPARTMENT OF PUBLIC WORKS AND ENGINEERING

WATER LINE REPLACEMENT
IN FARRINGTON PLACE AREA
WBS NO. S-000035-0144-4

COUNCIL DISTRICT MAP

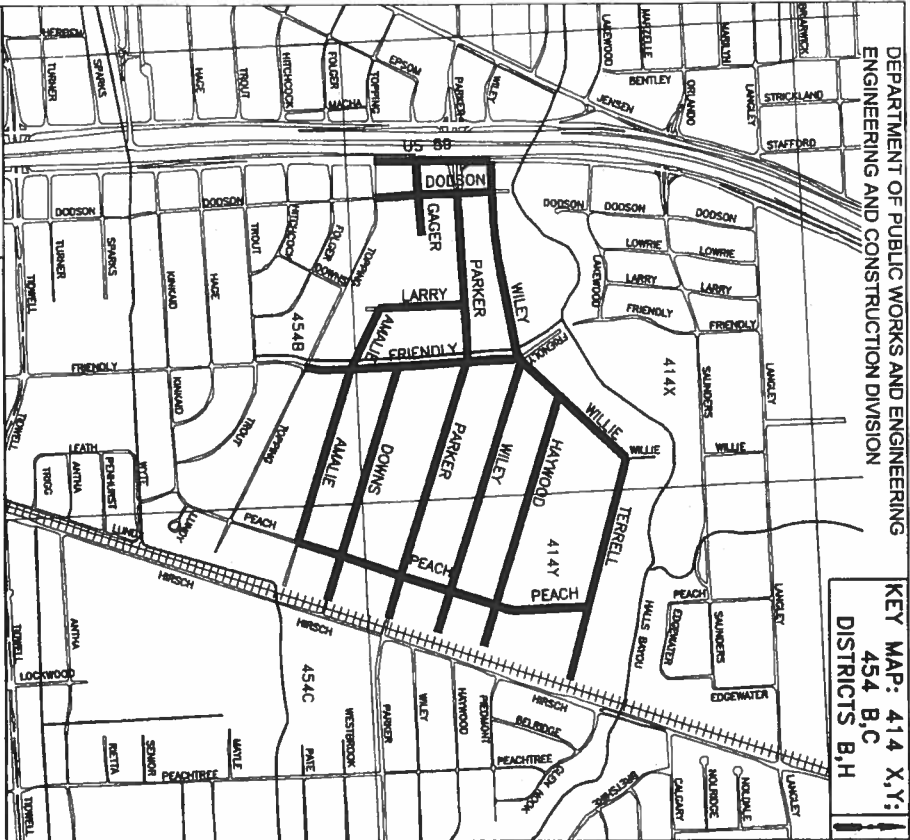
SCALE: NTS DATE: 03/06/13

3143 YELLOWSTONE BLVD
HOUSTON, TX 77054
TEL: (713) 767-2200 FAX: (713) 746-5746


WATER LINE REPLACEMENT IN FARRINGTON PLACE AREA
 WBS NO. S-000035-0144-4

DEPARTMENT OF PUBLIC WORKS AND ENGINEERING
 ENGINEERING AND CONSTRUCTION DIVISION

KEY MAP: 414 X,Y;
 454 B,C
 DISTRICTS B,H



STREET NAME	FROM	TO	(INCH) SIZE	(FEET) LENGTH	COUNCIL DISTRICTS
TERRELL	WILIE	PEACH	8	1,430	H
TERRELL	PEACH	CONNECTION WEST OF RR TRACK	8	635	B, H
HAYWOOD	WILIE	PEACH	8	1,865	H
HAYWOOD	PEACH	LOOP	8	940	B, H
WILEY	WILIE	PEACH	8	2,120	H
WILEY	PEACH	LOOP	8	670	B, H
WILEY	FRIENDLY	US-59	8	1,700	H
PARKER	DODDSON	PEACH	12	3,260	H
PARKER	PEACH	CONNECTION WEST OF RR TRACK	12	445	B, H
DOWNES	FRIENDLY	PEACH	8	1,725	H
DOWNES	PEACH	LOOP	8	765	B, H
AMALIE	LARRY	PEACH	8	2,145	H
PEACH	TERRELL	AMALIE	8	2,620	H
FRIENDLY	WILIE	TOPPING	8,12	2,070	H
WILIE	TERRELL	WILEY	8	1,280	H
LARRY	PARKER	AMALIE	8	860	H
DODDSON	WILEY	TOPPING	12	860	H
GAGER	US-59	DODDSON	6	220	H
GAGER	DODDSON	LOOP	8	855	H
US-59	WILEY	TOPPING	6	1,080	H
TOTAL				27,545	



CITY OF HOUSTON
 DEPARTMENT OF PUBLIC WORKS AND ENGINEERING
 WATER LINE REPLACEMENT
 IN FARRINGTON PLACE AREA
 WBS NO. S-000035-0144-4

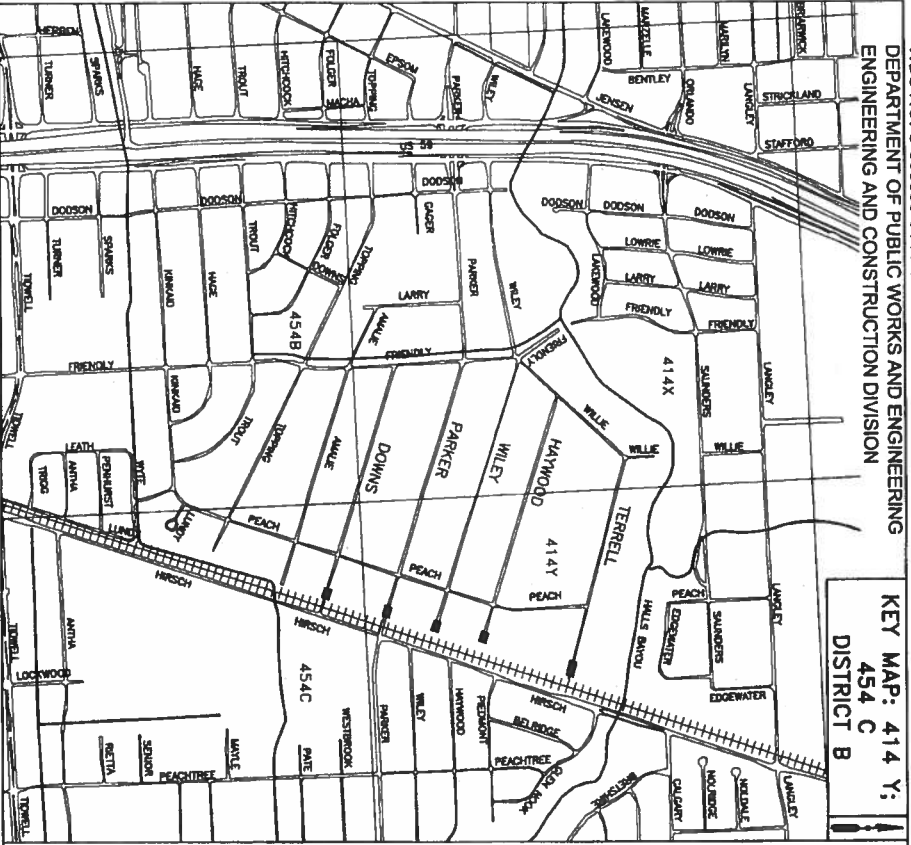
Sanit
 DISTRIBUTION CENTER SERVICES
 3145 YELLOWSTONE BLVD
 HOUSTON, TX 77054
 TEL: (713) 766-2888 FAX: (713) 766-8748

BID READY VICINITY MAP
 SCALE: NTS DATE: 03/06/13

WATER LINE REPLACEMENT IN FARRINGTON PLACE AREA
 WBS NO. S-000035-0144-4

DEPARTMENT OF PUBLIC WORKS AND ENGINEERING
 ENGINEERING AND CONSTRUCTION DIVISION

KEY MAP: 414 Y;
 454 C
 DISTRICT B



STREET NAME	FROM	TO	(INCH) SIZE	(FEET) LENGTH	COUNCIL DISTRICT
TERRELL	*CDL	CONNECTION WEST OF RR TRACK	8	35	B
HAYWOOD	*CDL LOOP	LOOP	8	100	B
WILLEY	*CDL LOOP	LOOP	8	100	B
PARKER	*CDL	CONNECTION WEST OF RR TRACK	12	20	B
DOWNINS	*CDL LOOP	LOOP	8	100	B
TOTAL				355	

*CDL - COUNCIL DISTRICT LIMIT



CITY OF HOUSTON
 DEPARTMENT OF PUBLIC WORKS AND ENGINEERING

WATER LINE REPLACEMENT
 IN FARRINGTON PLACE AREA
 WBS NO. S-000035-0144-4

BID READY VICINITY MAP

SCALE: NTS DATE: 03/06/13

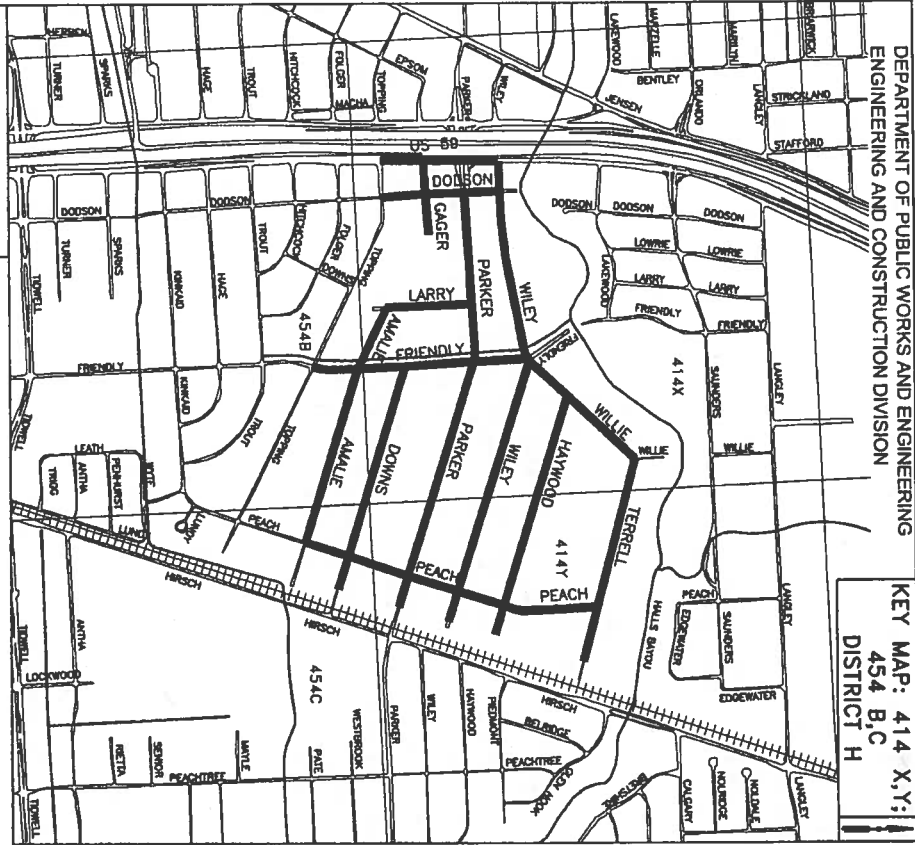


3143 YELLOWSTONE BLVD
 HOUSTON, TX 77054
 TEL: (713) 747-4899 FAX: (713) 748-3748

WATER LINE REPLACEMENT IN FARRINGTON PLACE AREA
 WBS NO. S-000035-0144-4


DEPARTMENT OF PUBLIC WORKS AND ENGINEERING
 ENGINEERING AND CONSTRUCTION DIVISION

KEY MAP: 414 X,Y;
 454 B,C
 DISTRICT H



STREET NAME	FROM	TO	(INCH) SIZE	(FEET) LENGTH	COUNCIL DISTRICT
TERRELL	WILLIE	PEACH	8	1,430	H
TERRELL	PEACH	*CDL	8	600	H
HAYWOOD	WILLIE	PEACH	8	1,865	H
HAYWOOD	PEACH	*CDL LOOP	8	840	H
WILEY	WILLIE	PEACH	8	2,120	H
WILEY	PEACH	*CDL LOOP	8	570	H
WILEY	FRIENDLY	US-59	8	1,700	H
PARKER	DODSON	PEACH	12	3,280	H
PARKER	PEACH	*CDL	12	425	H
DOWNNS	FRIENDLY	PEACH	8	1,725	H
DOWNNS	PEACH	*CDL LOOP	8	665	H
AMALLE	LARRY	PEACH	8	2,145	H
PEACH	TERRELL	AMALLE	8	2,620	H
FRIENDLY	WILLIE	TOPPING	8,12	2,070	H
WILLIE	TERRELL	WILEY	8	1,280	H
LARRY	PARKER	AMALLE	8	860	H
DODSON	WILEY	TOPPING	12	860	H
GAGER	US-59	DODSON	6	220	H
GAGER	DODSON	LOOP	8	855	H
US-59	WILEY	TOPPING	6	1,080	H
TOTAL				27,190	

*CDL - COUNCIL DISTRICT LIMIT



CITY OF HOUSTON
 DEPARTMENT OF PUBLIC WORKS AND ENGINEERING
 WATER LINE REPLACEMENT
 IN FARRINGTON PLACE AREA
 WBS NO. S-000035-0144-4

BID READY VICINITY MAP
 SCALE: NTS DATE: 03/06/13


 3143 YELLOWSTONE BLVD
 HOUSTON, TX 77054
 TEL: (713) 747-8899 FAX: (713) 746-8748