
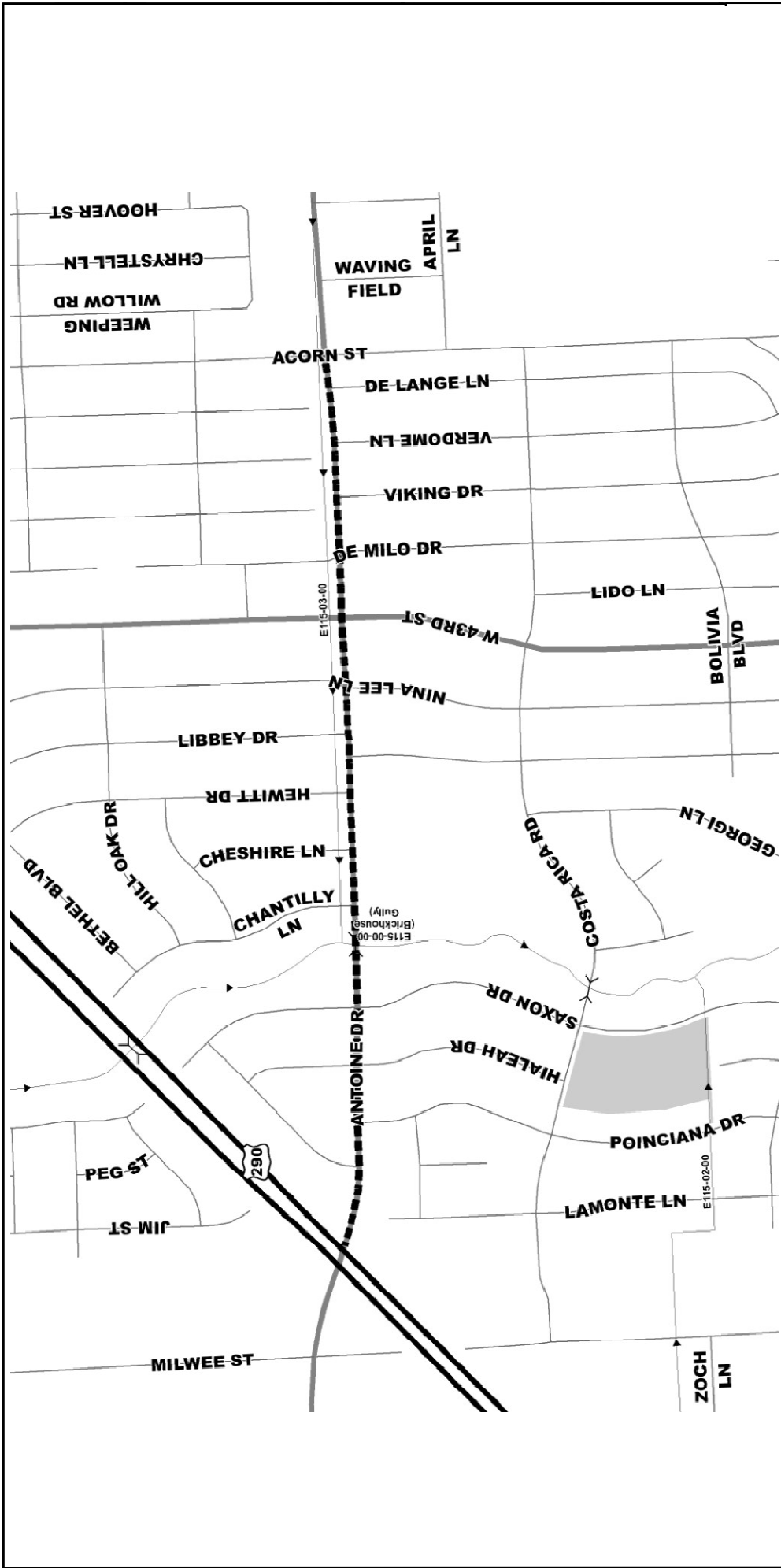


PLANS AND ESTIMATES ARE
SUBJECT TO CHANGE


ANTOINE DRIVE FROM US 290 TO ACORN STREET
 PROJECT NO: N-10030-003A-3
 LOCATION MAP





ANTOINE DRIVE FROM US 290 TO ACORN STREET
 PROJECT NO: N-10030-003A-3

PROJECT MAP


 Not to Scale

