

CITY OF HOUSTON PROJECT LOCATION MAP

WBS No. S-000900-0157-4
108-INCH WL ALONG CITY EASEMENTS
FROM MILNER RD TO ALDINE WESTFIELD RD

KEY MAP No. 373V, 374S, 374T
COUNCIL DISTRICT B

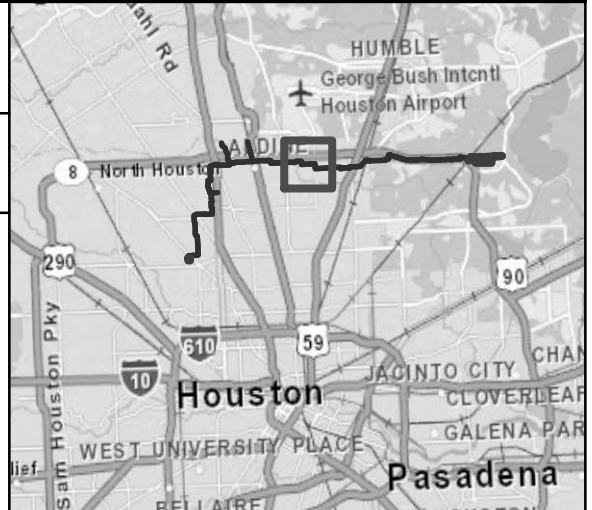
- | | |
|--|----------------------|
| 108-Inch Water Line
(WBS No. S-000900-0157) | Existing Water Lines |
| 108-Inch Water Lines
(By Others) | Streams & Channels |
| | City Limits |

0 1,000 2,000 4,000

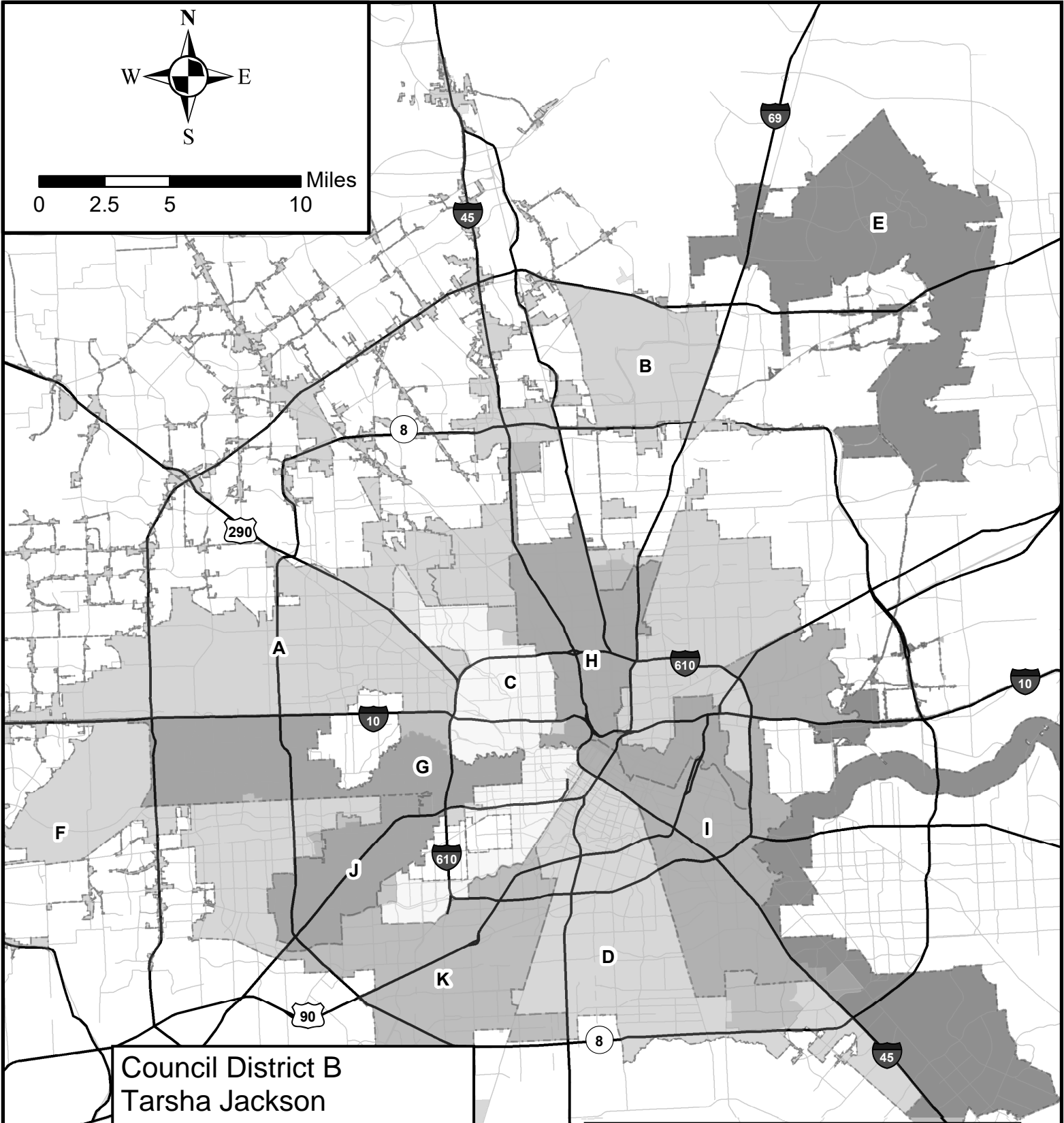

1 inch = 2,000 feet



Surface Water Transmission Program



VICINITY MAP



Council District B
Tarsha Jackson

CITY OF HOUSTON

S-000900-0157-4

108-inch Water Line Along City Easements from
Milner Road to Aldine Westfield Road

PROJECT VICINITY MAP

KEY MAP GRID(S): 373V, 374S, 374T
COUNCIL DISTRICT(S): B

Amy Peck	A
Tarsha Jackson	B
Abbie Kamin	C
Carolyn Evans- Shabazz	D
Fred Flickinger	E
Tiffany D. Thomas	F
Mary Nan Huffman	G
Mario Castillo	H
Joaquin Martinez	I
Edward Pollard	J
Martha Castex- Tatum	K