










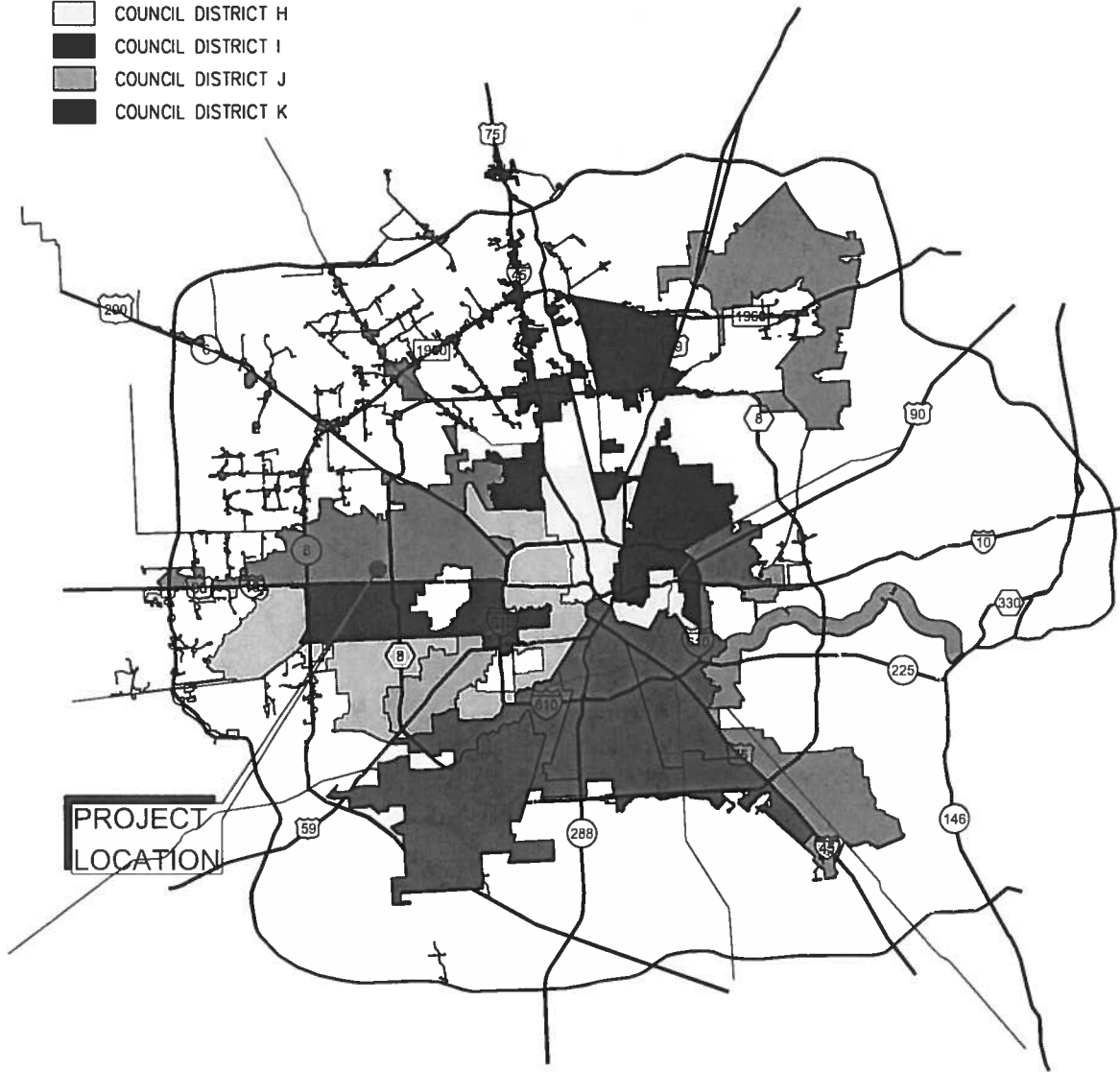


**LEGEND**

-  COUNCIL DISTRICT A
-  COUNCIL DISTRICT B
-  COUNCIL DISTRICT C
-  COUNCIL DISTRICT D
-  COUNCIL DISTRICT E
-  COUNCIL DISTRICT F
-  COUNCIL DISTRICT G
-  COUNCIL DISTRICT H
-  COUNCIL DISTRICT I
-  COUNCIL DISTRICT J
-  COUNCIL DISTRICT K



© GUNDA CORPORATION  
 P:\1301-Projects\13021-00-01\302100-01\C.dwg May 08, 2014 - 3:16pm ction



**GUNDA**  
**CORPORATION**  
 Engineers, Planners & Managers  
 6161 Savoy, Suite 550  
 Houston, Texas 77036  
 713.541.3530 • www.gundacorp.com  
 TBPE Registration Number: F-3531

PROJECT NAME:

**CITY OF HOUSTON**  
**Wycliffe Drive Drainage and**  
**Paving Improvements**  
**M-001010-0001-3**

SHEET TITLE:

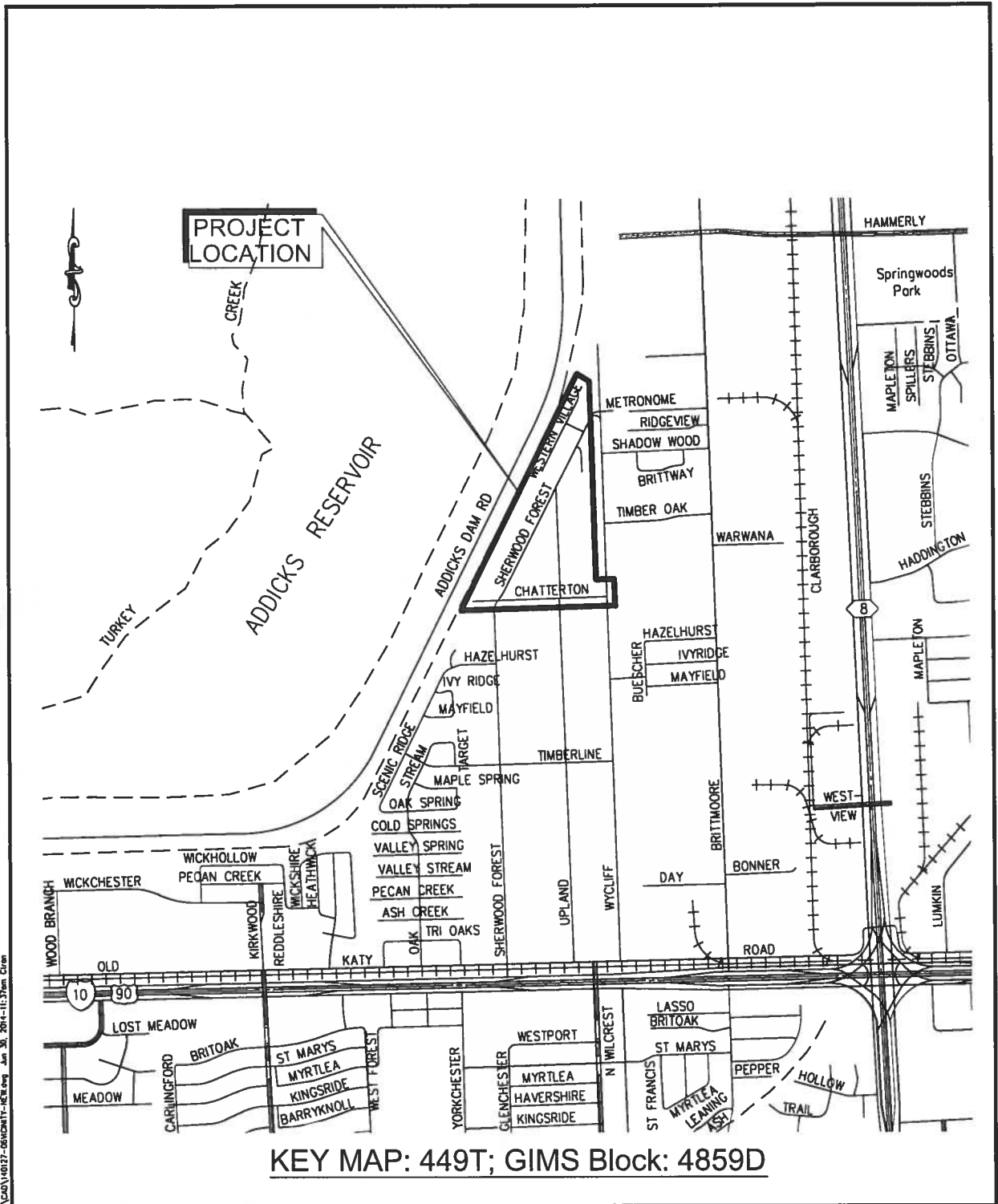
**PROJECT**  
**VICINITY MAP**

GUNDA PROJ NO:  
**13021-00**

DATE:  
**MAY, 2014**

SHEET NO:

**EXHIBIT E1**



KEY MAP: 449T; GIMS Block: 4859D

© GUNDA CORPORATION  
 P:\003 Projects\13001-00 CD\03\01\Draw\Draw\Drawings\13001-00\DWG\13001-00-001.dwg Jun 30, 2014 11:37am Eric



**CITY OF HOUSTON**  
**DEPARTMENT OF PUBLIC WORKS AND ENGINEERING**

**Wycliffe Drive Drainage and Paving Improvement**  
**WBS No. M-001010-0001-3**

DATE: <b>12/26/2013</b>	SCALE: <b>NTS</b>
FILE NAME: <b>PROJECT LOCATION MAP</b>	