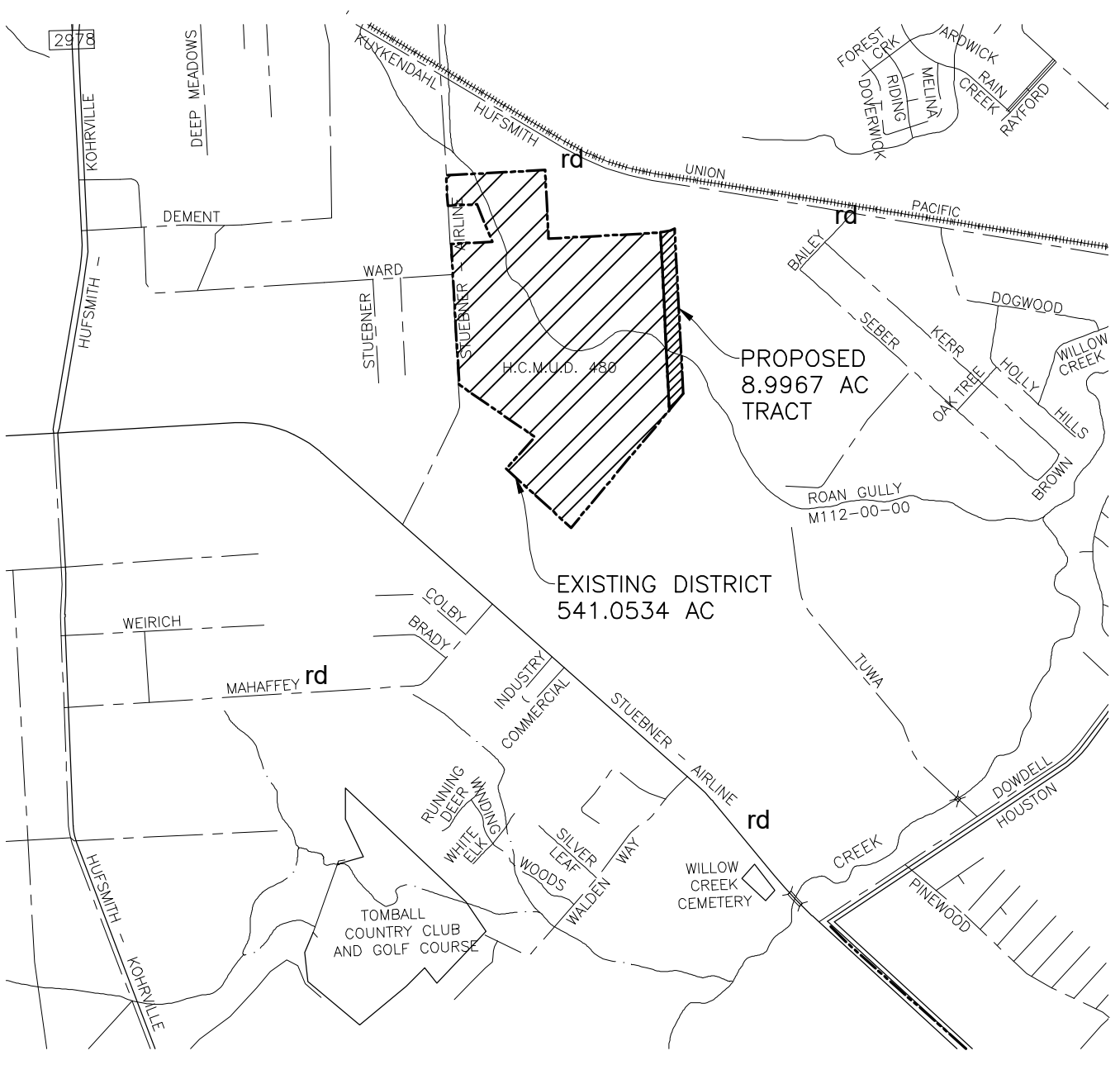


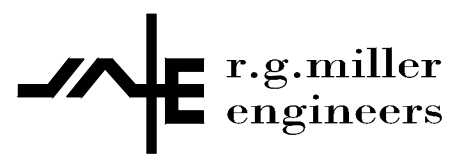


L:\3235_HCWUD_480\3235_404 AYATT LLC FEASIBILITY - 9 ACRES\CAD\EXHIBITS\EXHIBIT 1 - VICINITY MAP.DWG Jul. 17, 2023-5:49 PM BRIAN RABENALDT



 H.C.M.U.D. NO. 480
 PROPOSED ANNEXATION

H.C.M.U.D. NO. 480
8.9967 AC VICINITY MAP

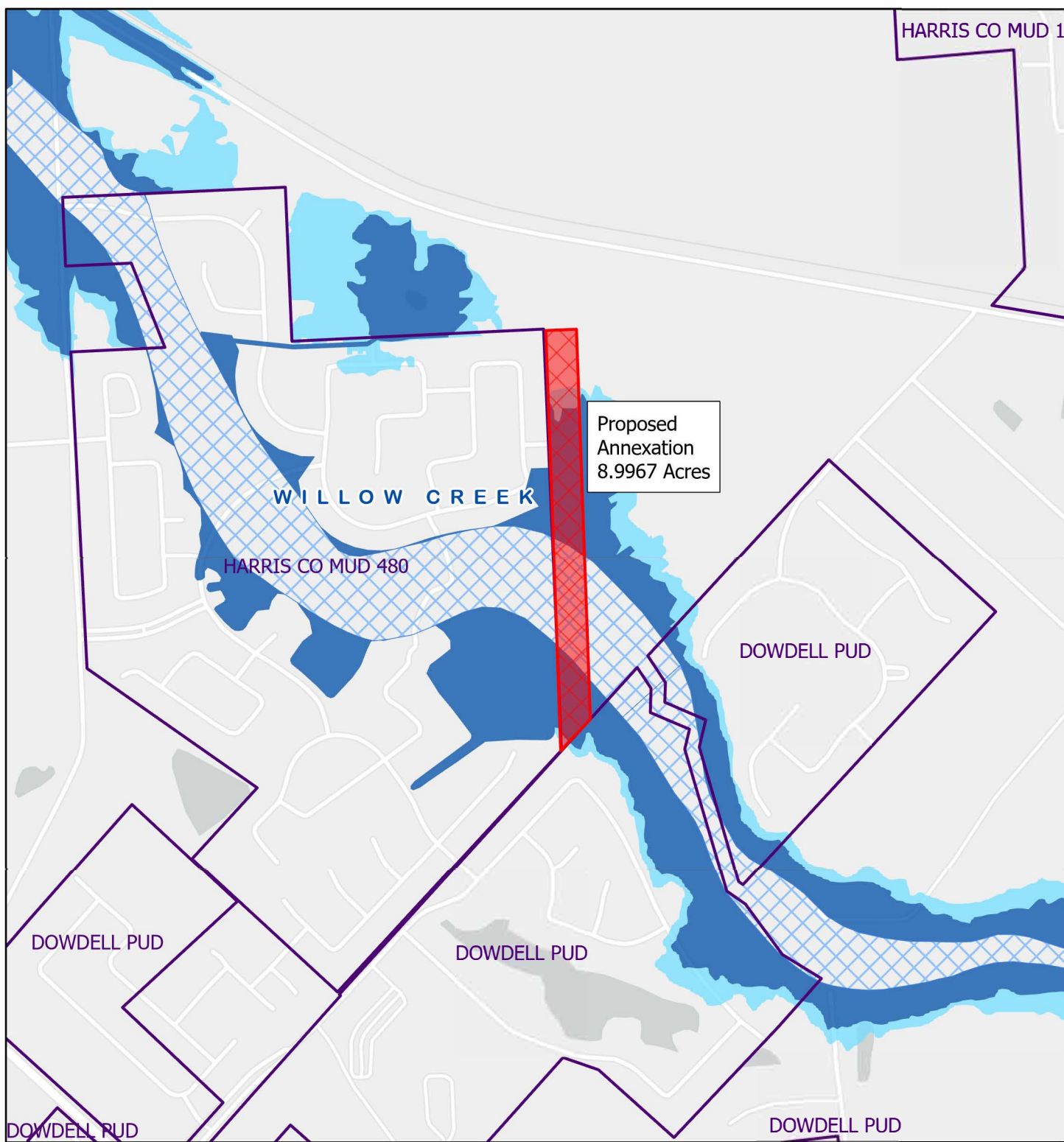


16340 Park Ten Place
Suite 350
Houston, Texas 77084
(713) 461-9600

TEXAS FIRM REGISTRATION NO. F-487

DATE: JULY 2023 SCALE: N.T.S.

Harris County Municipal Utility District No. 480 (8.9967 acres)



8/19/2024 9:46 AM

1:9,523

- Watersheds
- Texas Senate Districts
- Texas House Districts
- Flood Hazard Zones**
- 100 Year Floodplain
- 500 Year Floodplain
- Floodway
- City Limits
- Council Districts
- Existing District

