



HOUSTON PUBLIC WORKS

PROPOSED PROJECT LOCATION MAP

WBS NO. R-001000-0033-3

CAPACITY REMEDIAL MEASURES
PLAN (CRMP) PACKAGE 8 - AREA 1

KEY MAP GRID(S): 454U, Q, L, G, C, B & X
COUNCIL DISTRICT(S): B



1 IN = 15,000 FT

Legend

- █ PROPOSED 84" PARALLEL TRUNK (PACKAGE 6): APPROX. 7,900 LF
- █ PROPOSED 84" PARALLEL TRUNK (PACKAGE 7): APPROX. 7,200 LF
- █ PROPOSED 84" PARALLEL TRUNK (PACKAGE 8): APPROX. 8,000 LF (THIS PROJECT)
- COUNCIL DISTRICT A
- COUNCIL DISTRICT B
- COUNCIL DISTRICT C
- COUNCIL DISTRICT D
- COUNCIL DISTRICT E
- COUNCIL DISTRICT F
- COUNCIL DISTRICT G
- COUNCIL DISTRICT H
- COUNCIL DISTRICT I
- COUNCIL DISTRICT J
- COUNCIL DISTRICT K

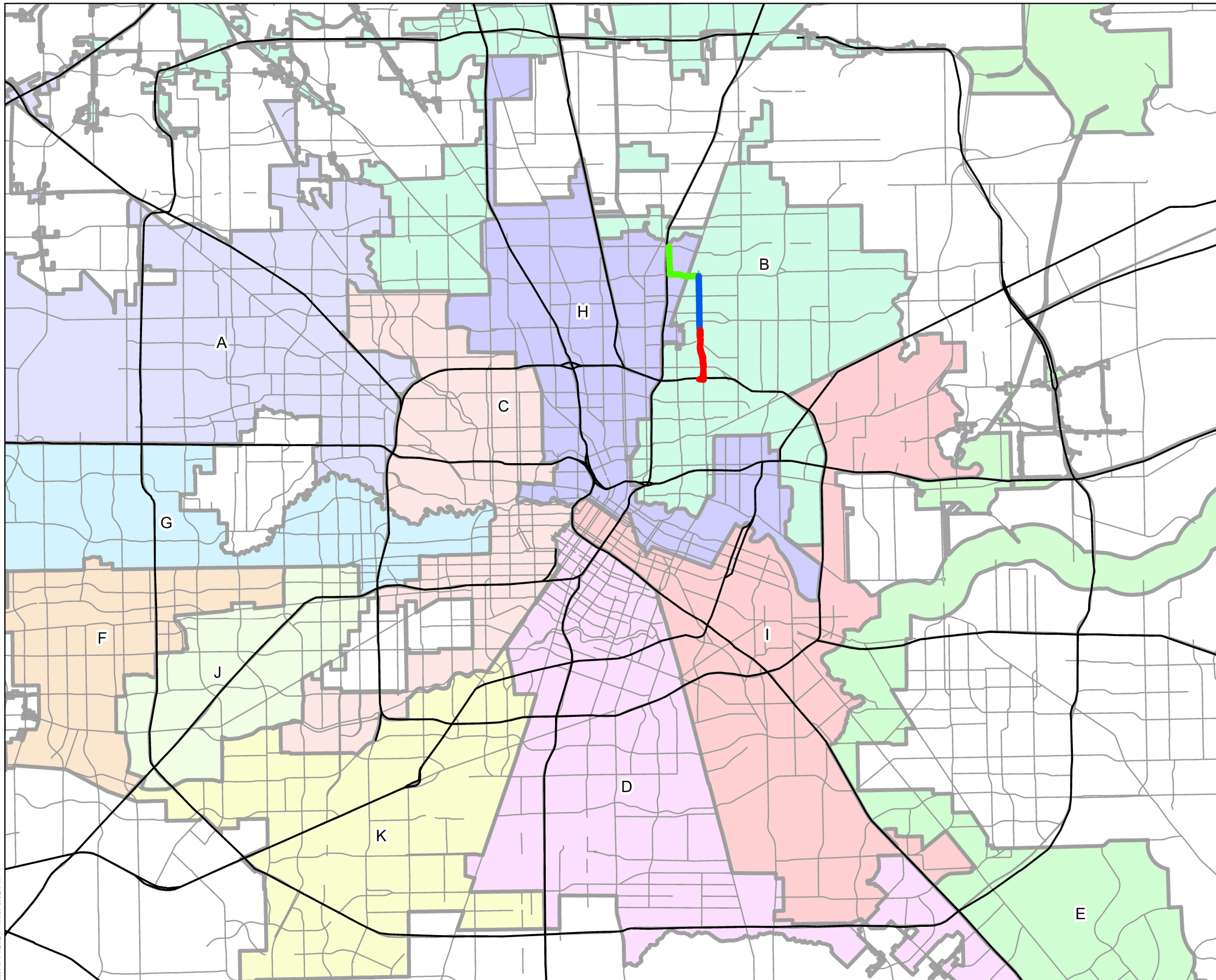


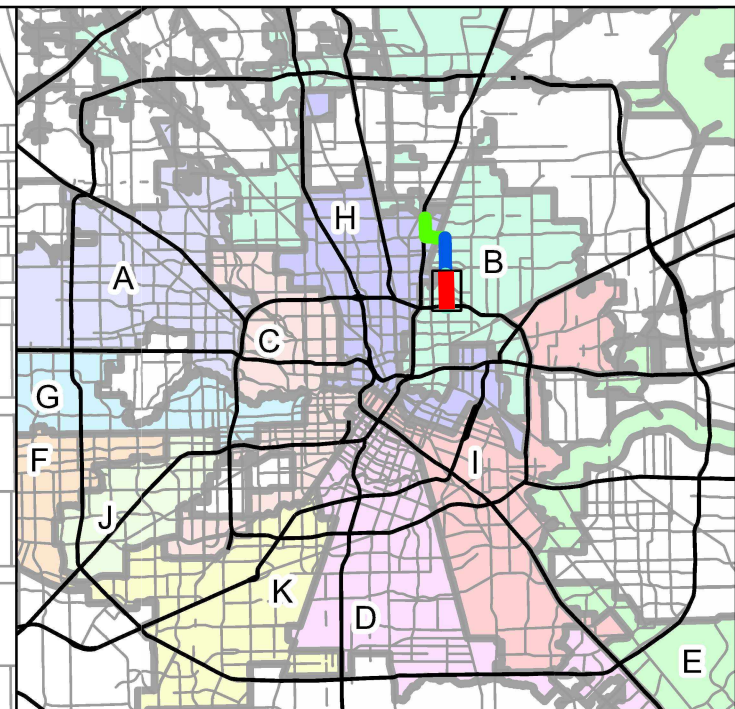
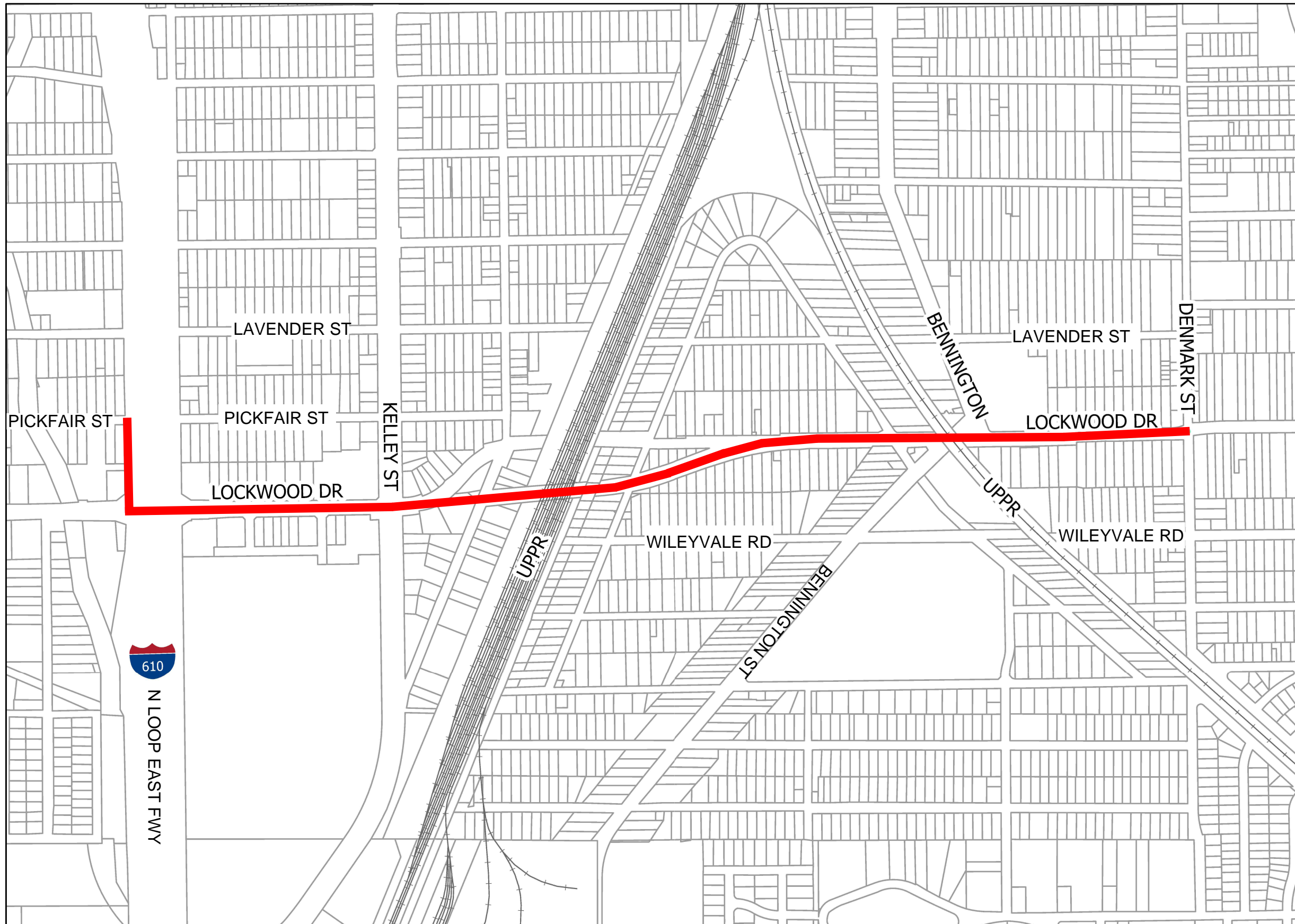
**Lockwood, Andrews
& Newnam, Inc.**
A LEO A DALY COMPANY

TBPE Firm No. 2614

2925 Briarpark Drive • Houston, TX 77042-3720
T 713.266.6900 • F 713.266.2089
www.lan-inc.com • info@lan-inc.com

5/14/2024






KEY GRID #: 454L, 454Q, & 454U
 COUNCIL DISTRICT: B

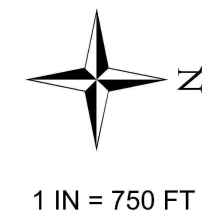
PROJECT LOCATION MAP

Legend

 CRMP PACKAGE 8 - AREA 1
 PROPOSED 84-INCH
 GRAVITY SEWER

CITY OF HOUSTON
 CAPACITY REMEDIAL MEASURES PLAN (CRMP) PACKAGE 8 - AREA 1
 WBS NO. R-001000-0033-3

VICINITY MAP



APPROVED: GJH
 CHECKED: BA
 PREPARED: GRS

lan Lockwood, Andrews & Newnam, Inc.
 A LEO A DALY COMPANY
 TBPE Firm No. 2614
 2925 Briarpark Drive • Houston, TX 77042-3720
 T 713.266.6900 • F 713.266.2089
 www.lan-inc.com • info@lan-inc.com

5/15/2024

C:\Users\GFSchulz\OneDrive - LEO A DALY\Computer\Profile\Desktop\CPMRP Package 8 - Area 1\CPMRP Package 8 - Area 1.aprx
 Date: 5/15/2024 Time: 9:16 AM