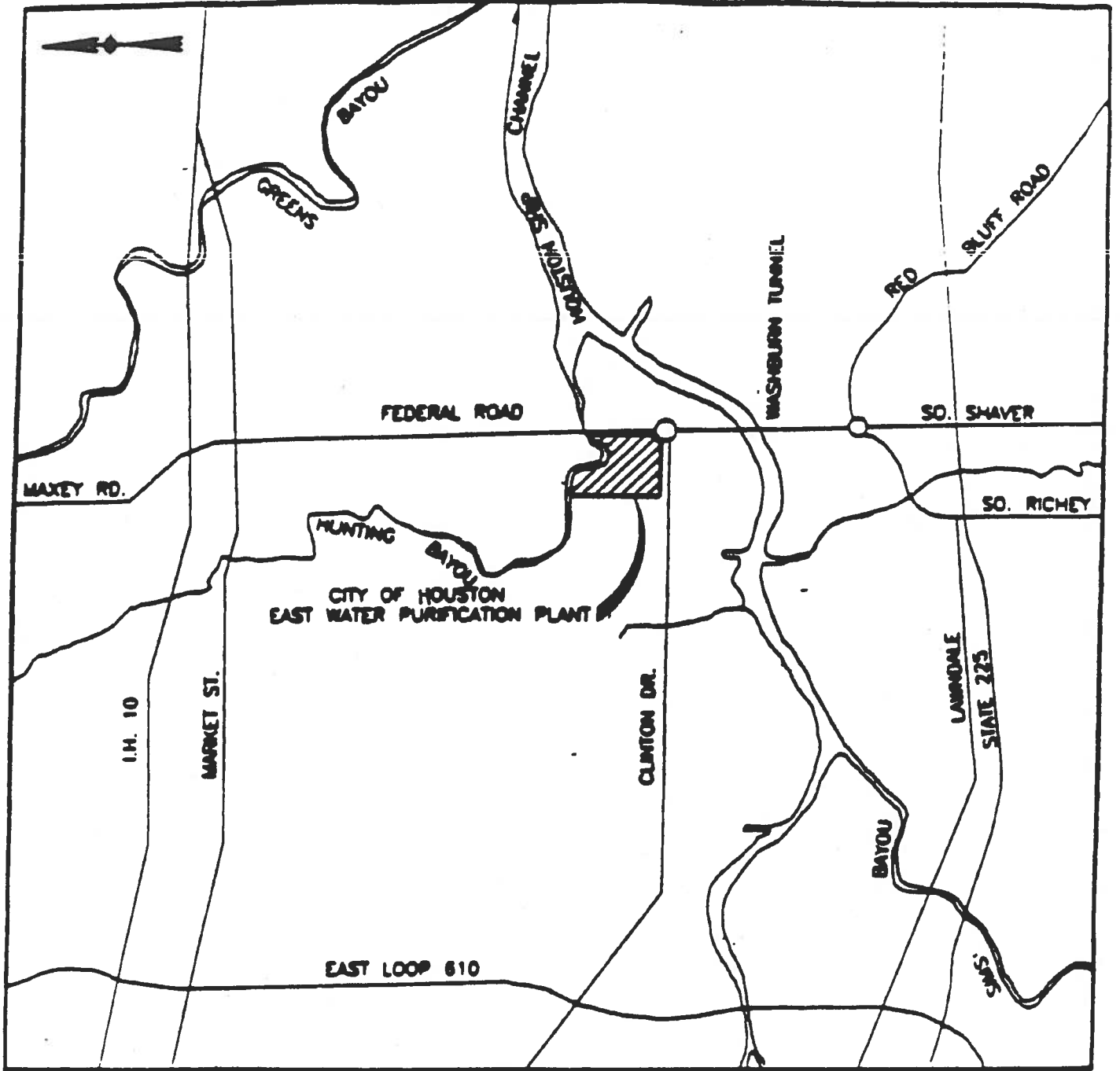


NOT TO SCALE

HOUSTON KEY MAP  
NUMBER 496 - U & Y

**SECURITY ENTRANCES AND TRUCK TURNAROUND  
LANES AT THE EAST WATER PURIFICATION PLANT  
(EWPP) WBS NO.S-000056-0045-3**



**VICINITY MAP**

N.T.S.

KEY MAP: 496 U, Y

SECURITY ENTRANCES AND TRUCK TURNAROUND  
LANES AT THE EAST WATER PURIFICATION PLANT  
(EWPP) WBS NO.S-000056-0045-3



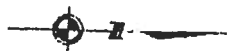
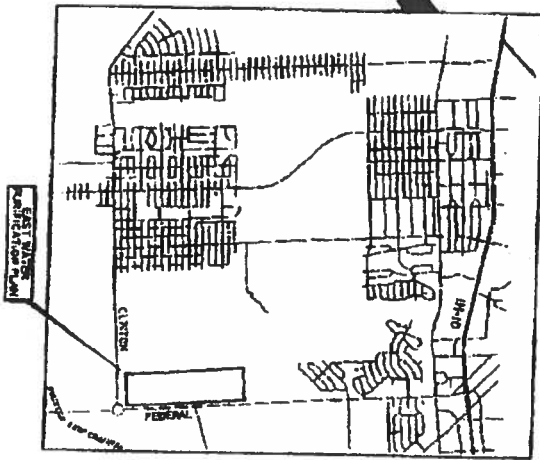
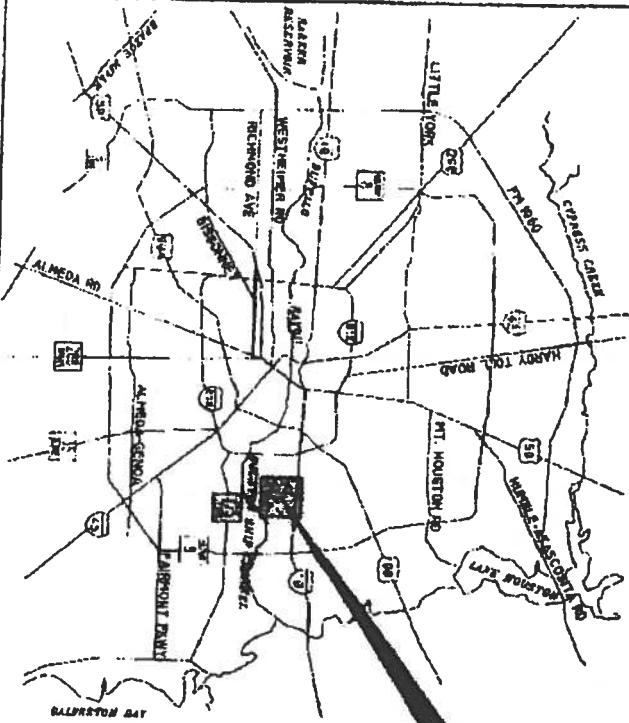
COUNCIL DISTRICT: E

KEY MAP: 496 U, Y

**CITY OF HOUSTON**  
DEPARTMENT OF PUBLIC WORKS AND ENGINEERING

**SECURITY ENTRANCES AND TRUCK TURNAROUND LANES AT EAST WATER PURIFICATION PLANT**

WBS NO. S-000056-0045-4



KEY MAP: 496 U, Y  
DISTRICT E