





42-INCH WATER LINE

CITY OF HOUSTON

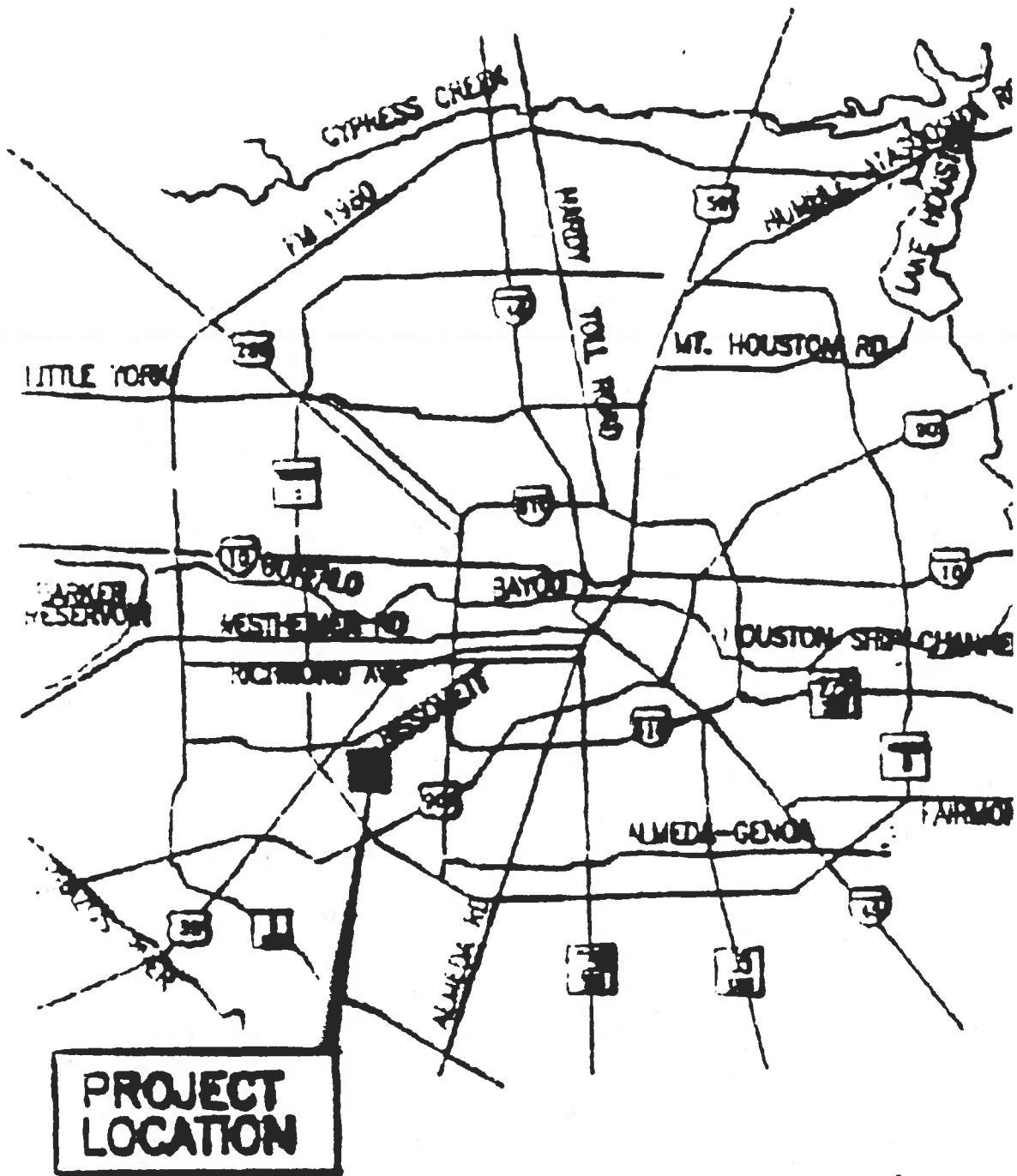
PROJECT LOCATION MAP

WBS No. S-000900-0111-3
**42-INCH WATER LINE ALONG SANDPIPER DR,
 LIDINGTON DR, PEMBRIDGE DR, AND W. BELLFORT
 FROM W. AIRPORT TO BRAES FOREST DR. (9,300 LF)**
 KEY MAP GRID(S): 570 B, C, D, & H
 COUNCIL DISTRICT(S): K

-  School
-  Hospital
-  Police Station
-  Fire Station

Contract 74B
 2925 Briarpark Drive
 Houston, Tx 77042





LOCATION MAP
COUNCIL DISTRICT K