

<u>Water Plant</u>	<u>Address</u>	<u>Key Map No.</u>	<u>District</u>
(077) Jersey Village	7207 Fairview	409N	ETJ

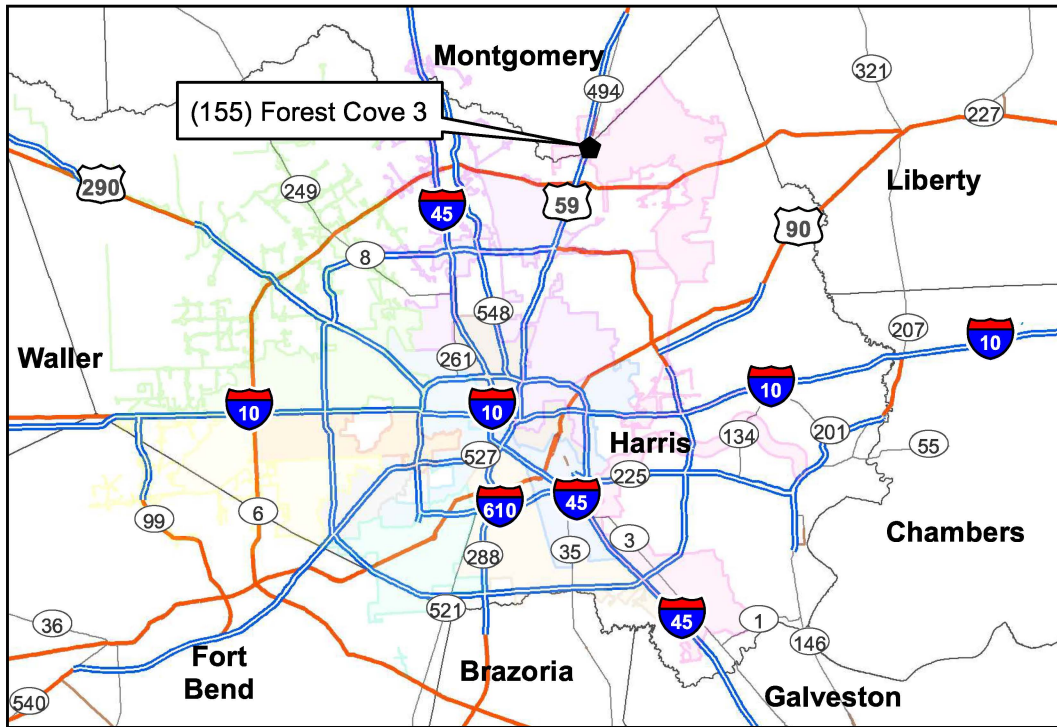


**Figure
1**

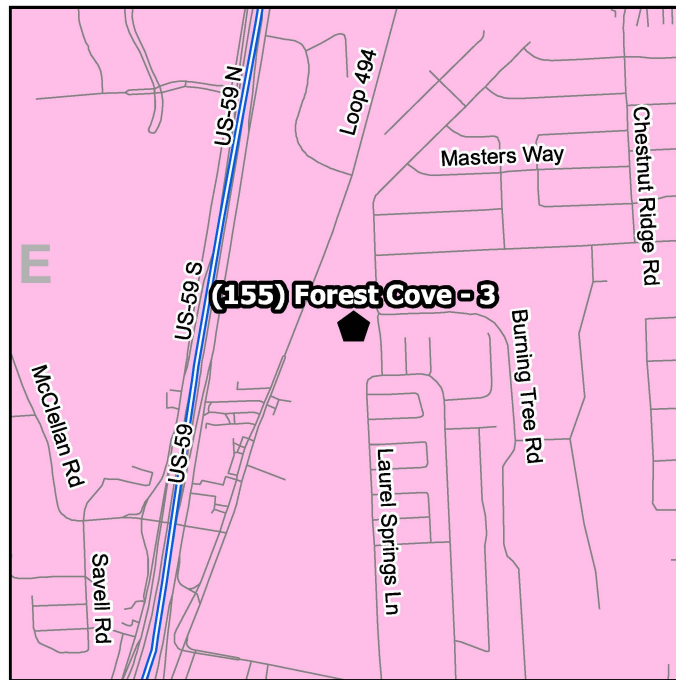


City of Houston
 Groundwater Facility/Re-Pump Station/HVAC & Ventilations
 System Improvements At Various Locations - Package 1
 Vicinity & Location Map - District ETJ
 WBS S-001000-0042-4

PROJECT NO.	HOU14334
FILE NAME	Name: Distrc_L_A_VicinityMap
PREPARED BY	JMB
Date:	8/24/2015



<u>Water Plant</u>	<u>Address</u>	<u>Key Map No.</u>	<u>District</u>
(155) Forest Cove 3	1625 Laurel Springs Lane	336E	E



City of Houston

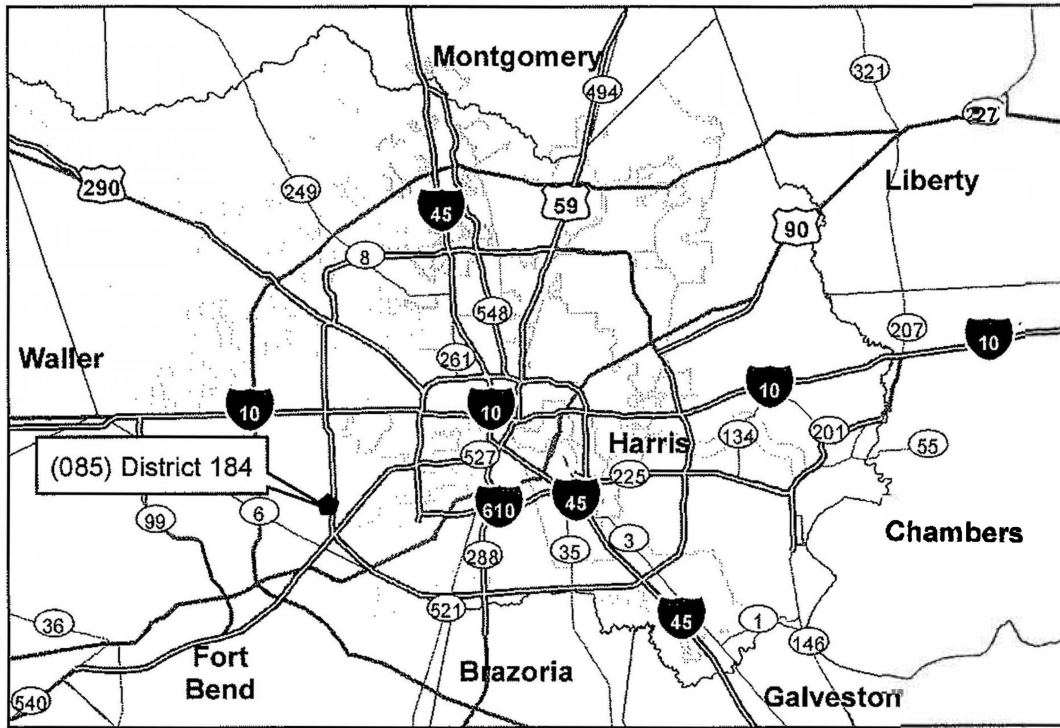
**Figure
3**



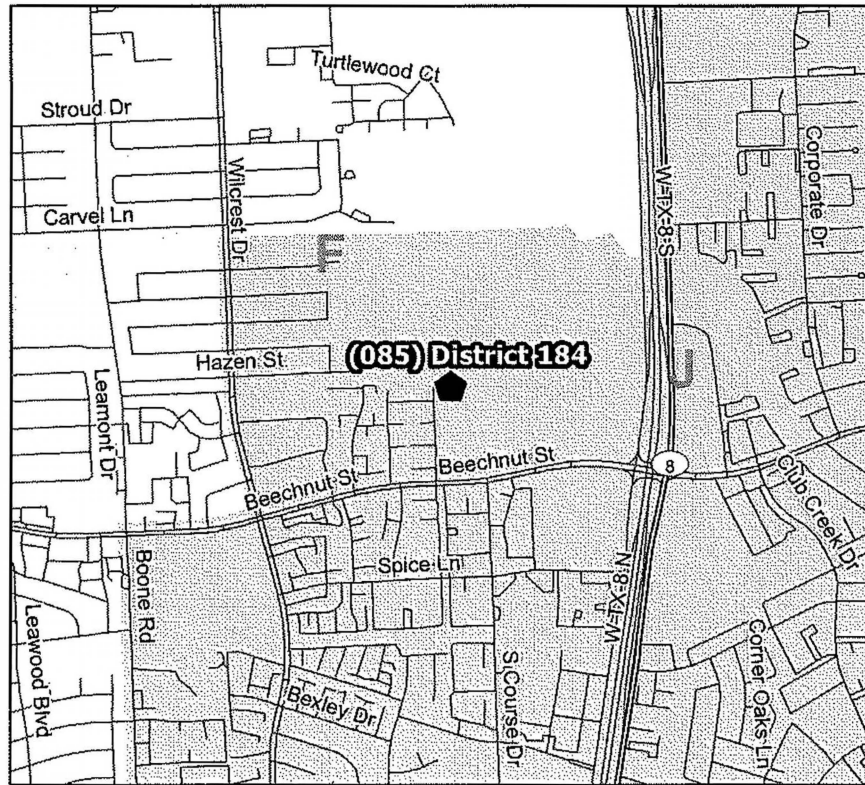
Groundwater Facility/Re-Pump Station/HVAC & Ventilations
System Improvements At Various Locations - Package 1

Vicinity & Location Map - District E
WBS S-001000-0042-4

FN PROJECT NO.	HOU14354
DATE CREATED	NAD83 State Plane (feet) Texas South Central
DATUM & COORDINATE SYSTEM	Date: 9/24/2015
FILE NAME	Name: District_E_VicinityMap
PREPARED BY	JMB



<u>Water Plant</u>	<u>Address</u>	<u>Key Map No.</u>	<u>District</u>
(085) District 184	10518 Beechnut	529L	J



**Figure
5**



City of Houston
 Groundwater Facility/Re-Pump Station/HVAC & Ventilations
 System Improvements At Various Locations - Package 1
 Vicinity & Location Map - District J
 WBS S-001000-0042-4

PN PROJECT NO.	HOU14354
Date:	8/24/2015
Name:	District_J_VicinityMap
PREPARED BY	JUB