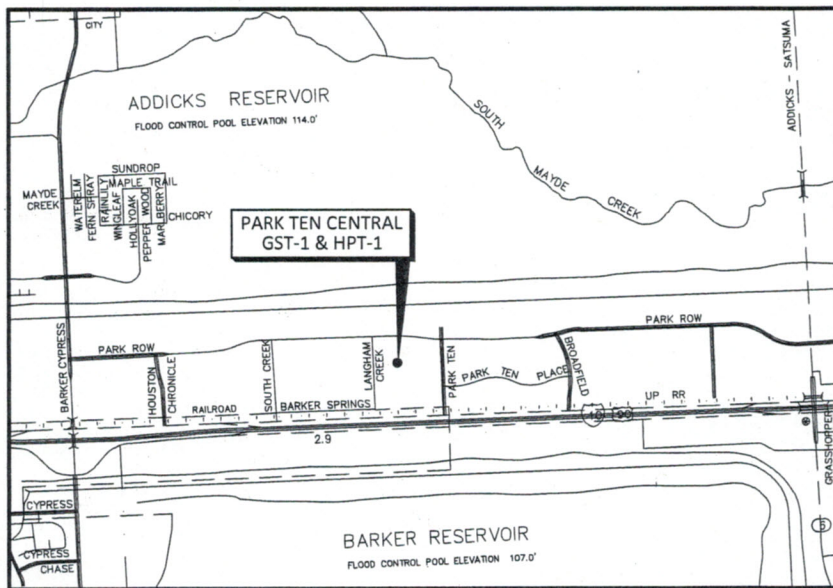


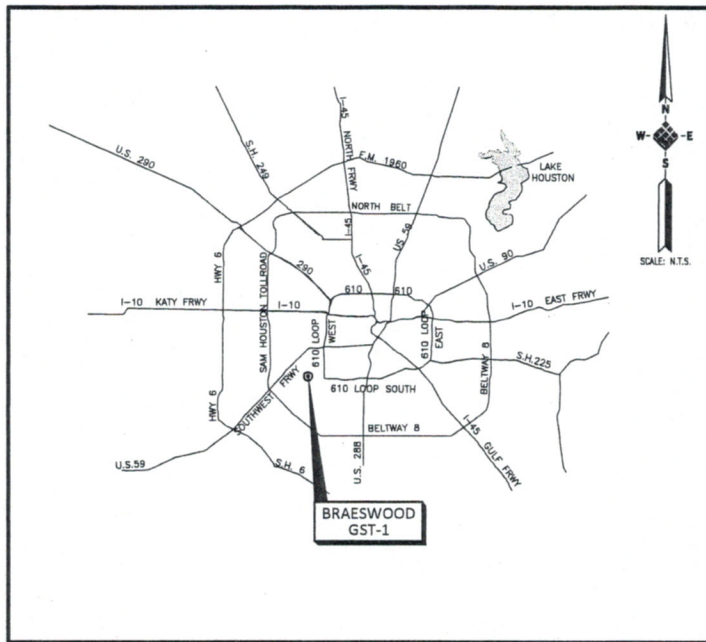


WATER PLANT	ADDRESS	KEY MAP NO.	DISTRICT
PARK TEN CENTRAL	1300 LANGHAM CREEK DR.	447 Y	A



	CITY OF HOUSTON PUBLIC WORKS AND ENGINEERING DEPARTMENT	
	VICINITY & LOCATION MAP WBS S-000600-0043-4	
DISTRICT A		
	13333 NW. Freeway, Suite 300 Houston, Tx. 77040 713.462.3178	SCALE: NTS DATE: 09/15/15
	TBPE F-002726 TBPLS 10110700	SHEET: 1 / 1
	IDS PROJECT NO. 0057-068-03	

X:\0000\005706803 CDH 2011 Tank Rehab 3\Design\Exhibits\VC-DIST-A.dwg Sep 15, 2015 7:27am mmeumann

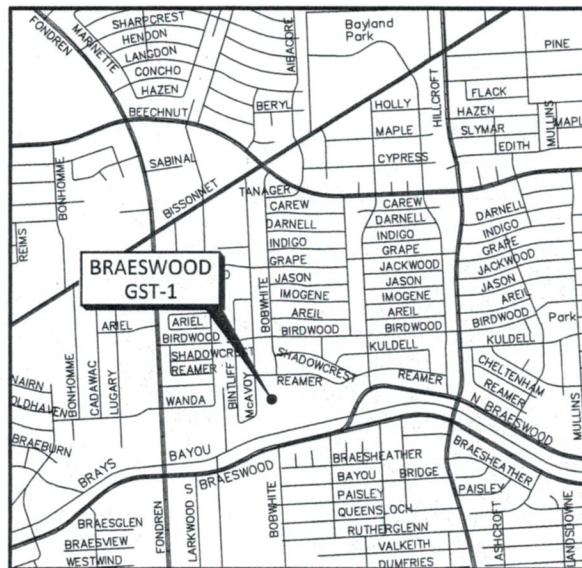




WATER PLANT
BRAESWOOD

ADDRESS
9100 BOB WHITE DR.

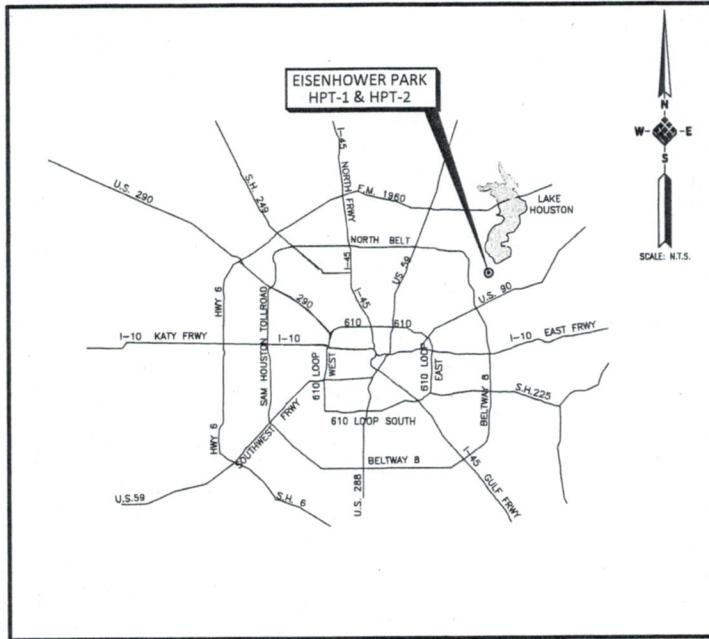
KEY MAP NO.
530 R

DISTRICT
C



	CITY OF HOUSTON PUBLIC WORKS AND ENGINEERING DEPARTMENT	
	VICINITY & LOCATION MAP WBS S-000600-0043-4	
	DISTRICT C	
	13333 NW. Freeway, Suite 300 Houston, Tx. 77040 713.462.3178 TBPE F-002726 TBPLS 10110700	SCALE: NTS DATE: 09/15/15 SHEET: 1 / 1

X:\0000\005706803 COH 2011 Tank Rehab 3\0design\Exhibits\VIC-DIST-C.dwg Sep. 15, 2015-7:26am mmeumann

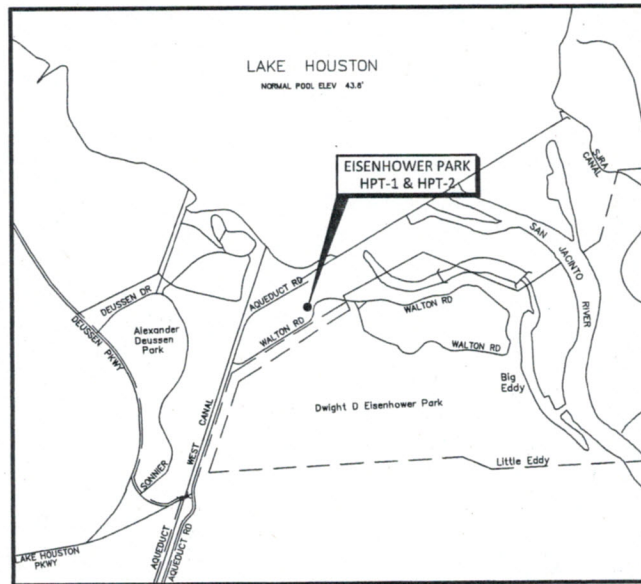


WATER PLANT
EISENHOWER PARK

ADDRESS
13501 AQUEDUCT RD.

KEY MAP NO.
418 A

DISTRICT
E



CITY OF HOUSTON
PUBLIC WORKS AND
ENGINEERING DEPARTMENT

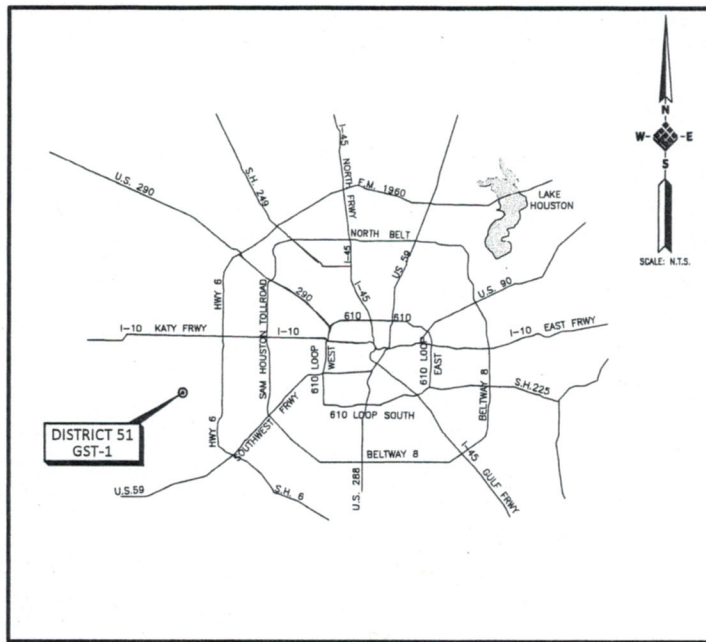
VICINITY & LOCATION MAP
WBS S-000600-0043-4

DISTRICT E

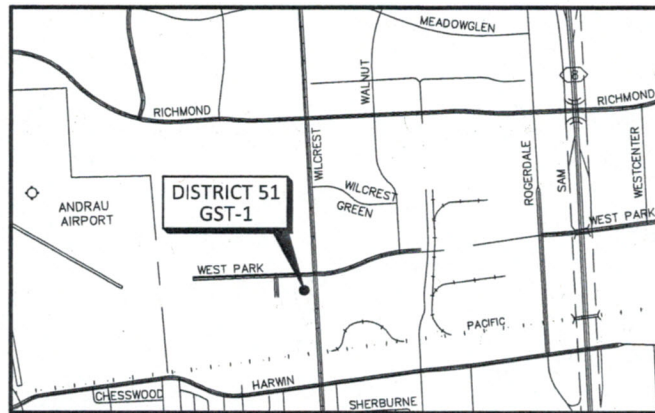




13333 NW, Freeway,
Suite 300
Houston, Tx. 77040
713.462.3178
TBPE F-002726
TBPLS 10110700

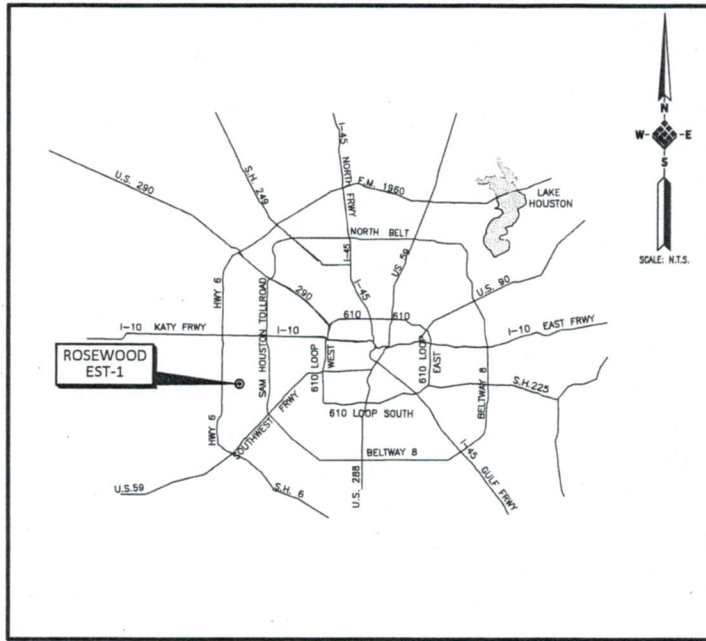
SCALE: NTS
DATE: 09/15/15
SHEET: 1 / 1



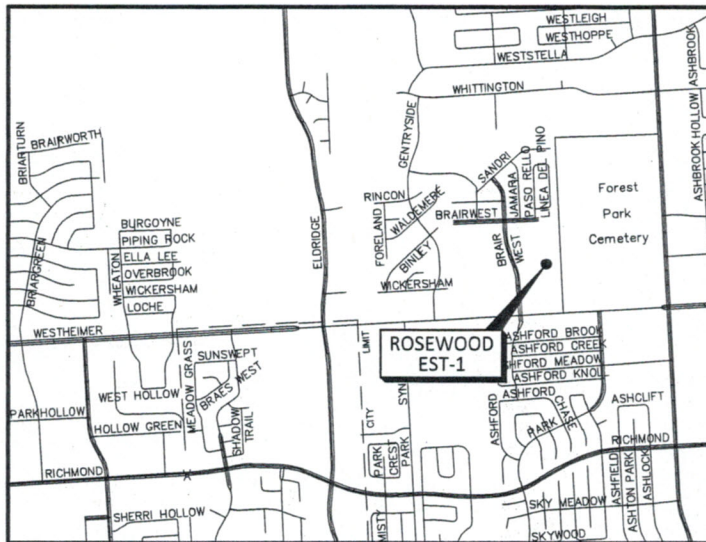
<u>WATER PLANT</u>	<u>ADDRESS</u>	<u>KEY MAP NO.</u>	<u>DISTRICT</u>
DISTRICT 51	4000 WILCREST DR.	529 C	F





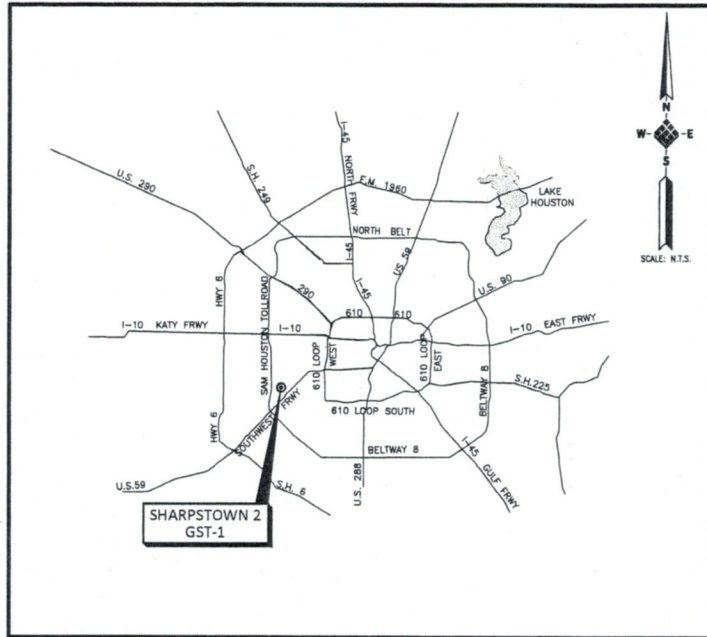
	CITY OF HOUSTON PUBLIC WORKS AND ENGINEERING DEPARTMENT	
	VICINITY & LOCATION MAP WBS S-000600-0043-4	
DISTRICT F		
	<small>13333 NW Freeway, Suite 300 Houston, Tx. 77040 713.462.3178</small>	<small>SCALE: NTS</small>
	<small>TBPE F-002726 TBPLS 10110700</small>	<small>DATE: 09/15/15</small>
		<small>SHEET: 1 / 1</small>



<u>WATER PLANT</u>	<u>ADDRESS</u>	<u>KEY MAP NO.</u>	<u>DISTRICT</u>
ROSEWOOD	12844 WESTHEIMER RD.	488 U	G



	CITY OF HOUSTON PUBLIC WORKS AND ENGINEERING DEPARTMENT	
	VICINITY & LOCATION MAP WBS S-000600-0043-4	
DISTRICT G		
	13333 NW. Freeway, Suite 300 Houston, Tx. 77040 713.462.3178 TBPE F-002726 TBPLS 10110700	SCALE: NTS DATE: 09/15/15 SHEET: 1 / 1

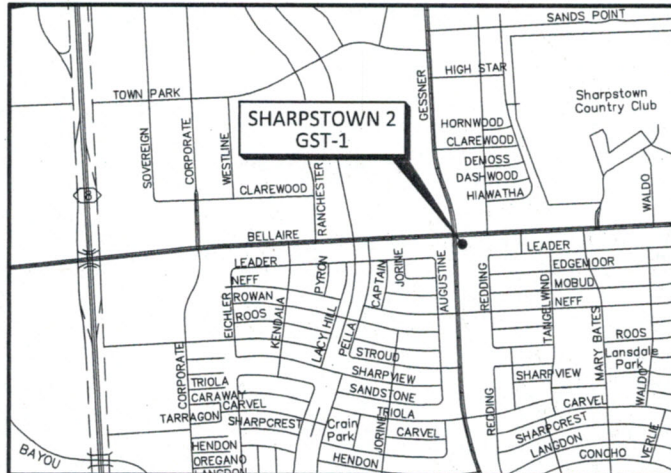



WATER PLANT
SHARPSTOWN 2

ADDRESS
8619 BELLAIRE BLVD.

KEY MAP NO.
530 E

DISTRICT
J



 CITY OF HOUSTON
PUBLIC WORKS AND
ENGINEERING DEPARTMENT

VICINITY & LOCATION MAP
WBS S-000600-0043-4

DISTRICT J

 **IDS**
Engineering Group

13333 NW. Freeway,
Suite 300
Houston, Tx. 77040
713.462.3178
TBP# F-002726
TBP#LS 10110700

SCALE: NTS
DATE: 09/15/15
SHEET: 1 / 1