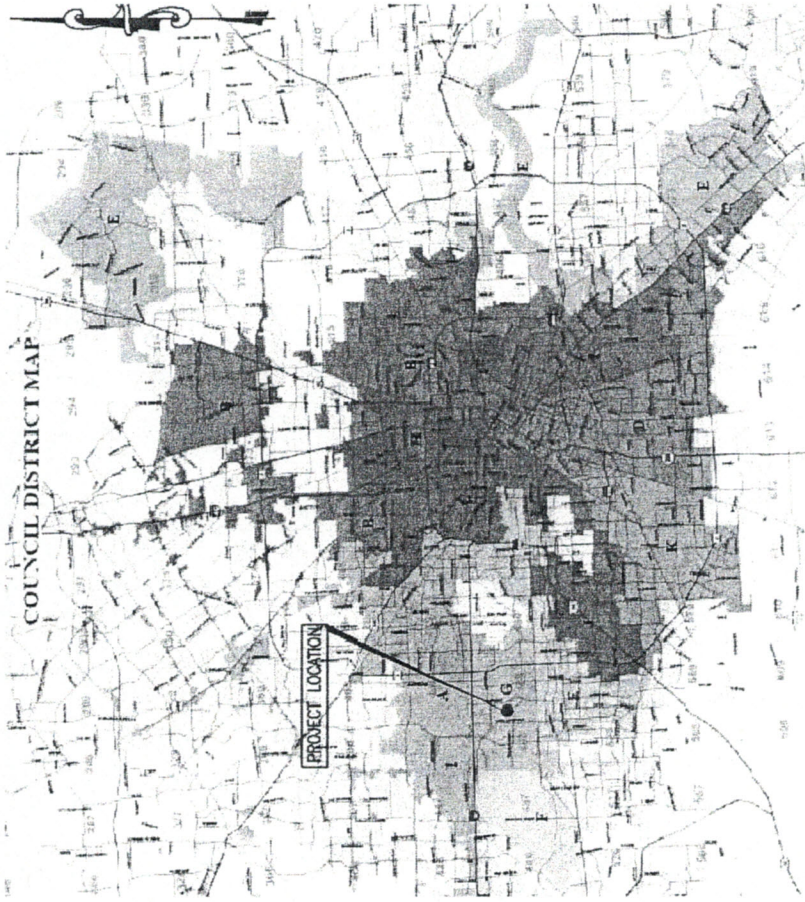


WATER LINE REPLACEMENT IN WESTCHESTER I AREA
WBS No. S-000035-0131-4


DEPARTMENT OF PUBLIC WORKS AND ENGINEERING
ENGINEERING AND CONSTRUCTION DIVISION



KEY MAP NO. 488 H, 488M, & 489 J

CITY COUNCIL DISTRICT: G

COUNCIL MEMBER: OLIVER PENNINGTON



CITY OF HOUSTON
DEPARTMENT OF PUBLIC WORKS AND ENGINEERING

WATER LINE REPLACEMENT
IN WESTCHESTER I AREA
WBS No. S-000035-0131-4

BID-READY

COUNCIL DISTRICT MAP

SCALE: NTS

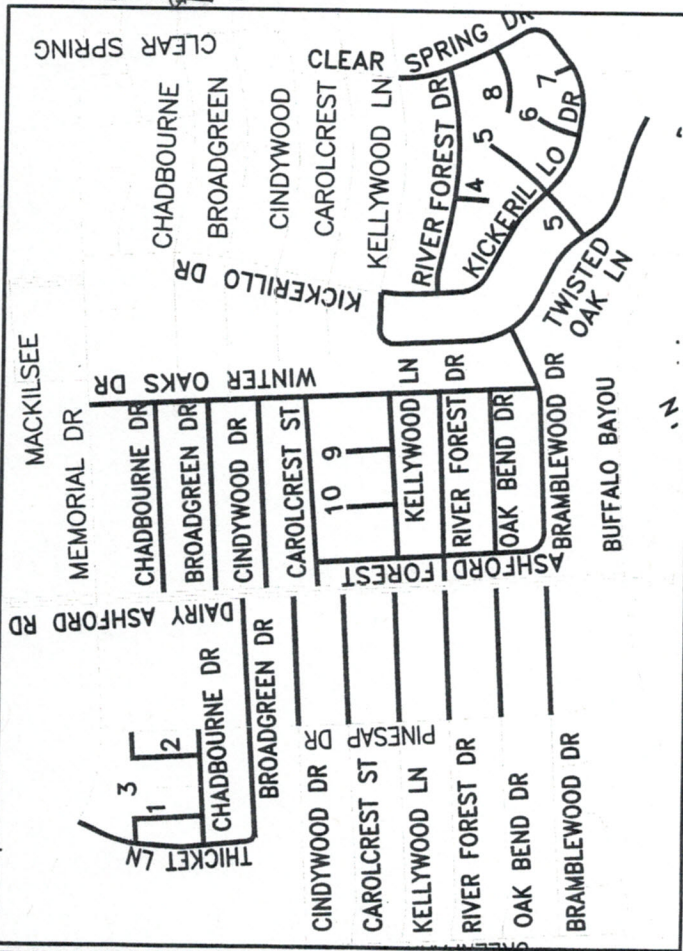
DATE: 02.20.2014



11999 KATY FWY, SUITE 340
HOUSTON, TX 77079
TEL: (281) 293-0856
mailto:mailbox@pepe-engineering.com
TBPE REGISTRATION No. F-2736

WATER LINE REPLACEMENT IN WESTCHESTER I AREA
WBS No. S-000035-0131-4

DEPARTMENT OF PUBLIC WORKS AND ENGINEERING
ENGINEERING AND CONSTRUCTION DIVISION



KEY MAP NO. 488 H, M & 489 J
CITY COUNCIL DISTRICT: G
COUNCIL MEMBER: OLIVER PENNINGTON

- LEGEND**
- PROJECTSCOPE
 - 1 LANE 1
 - 2 LANE 2
 - 3 CHADBOURNE CT
 - 4 RIVER FOREST CT
 - 5 HEATHERFIELD
 - 6&7 KICKERILLO CT
 - 8 RADBROOK LN
 - 9 HUNTERS DEN DR
 - 10 BRIAR PATH DR

STREET	FROM	TO	PIPE SIZE INCH	LENGTH FT	COUNCIL DISTRICT
GIS MAP 4857 C, D; KEY MAP 488 H, M & 489 J					
THICKET LN	MEMORIAL DR	BROADGREEN DR	6.8	1,004	G
BROADGREEN DR	THICKET LN	END (EAST)	8	1,408	G
LANE-1	THICKET LN	CHADBOURNE DR	8	461	G
LANE-2	THICKET LN	CHADBOURNE DR	8	520	G
CHADBOURNE DR	THICKET LN	PINESAP DR	8	664	G
CINDYWOOD DR	THICKET LN	END (EAST)	8	728	G
CAROLCREST ST	PINESAP DR	DAIRY ASHFORD RD	8	652	G
KELLYWOOD LN	PINESAP DR	END (EAST)	8	740	G
RIVER FOREST DR	PINESAP DR	END (EAST)	8	751	G
OAK BEND DR	PINESAP DR	END (EAST)	8	755	G
BRAMBLEWOOD DR	PINESAP DR	DAIRY ASHFORD RD	8	668	G
CHADBOURNE DR	DAIRY ASHFORD RD	WINTER OAKS DR	6.8	1,031	G
BROADGREEN DR	DAIRY ASHFORD RD	WINTER OAKS DR	6.8	1,051	G
CINDYWOOD DR	DAIRY ASHFORD RD	WINTER OAKS DR	6.8	1,060	G
CAROLCREST ST	DAIRY ASHFORD RD	WINTER OAKS DR	8	1,057	G
KELLYWOOD LN	ASHFORD FOREST DR	WINTER OAKS DR	8	810	G
RIVER FOREST DR	DAIRY ASHFORD RD	WINTER OAKS DR	6.8	1,034	G
OAK BEND DR	ASHFORD FOREST DR	WINTER OAKS DR	8	990	G
BRAMBLEWOOD DR	ASHFORD FOREST DR	TWISTED OAK LN	8	1,351	G
BRIAR PATH DR	LOOP	KELLYWOOD LN	8	590	G
HUNTERS DEN DR	LOOP	KELLYWOOD LN	8	594	G
ASHFORD FOREST DR	CAROLCREST ST	BRAMBLEWOOD DR	8	1,296	G
WINTER OAKS DR	MEMORIAL DR	BRAMBLEWOOD DR	6.8	2,650	G
KELLYWOOD LN	TWISTED OAK LN	KICKERILLO DR	6.8	388	G
TWISTED OAK LN	KELLYWOOD LN	END (EAST)	8	2,287	G
KICKERILLO DR	KELLYWOOD LN	CLEAR SPRING DR	8	2,362	G
CLEAR SPRING DR	KELLYWOOD LN	KICKERILLO DR	8	764	G
HEATHERFIELD DR	LOOP	TWISTED OAK LN	8	851	G
KICKERILLO CT (6,7)	LOOP	KICKERILLO DR	8	524	G
RIVERFOREST CT	RIVERFOREST DR	LOOP	8	420	G
RIVERFOREST DR	KICKERILLO DR	CLEAR SPRING DR	8	1,268	G
RADBROOK LN	LOOP	CLEAR SPRING DR	8	816	G
			TOTAL	31,525	



CITY OF HOUSTON
DEPARTMENT OF PUBLIC WORKS AND ENGINEERING

WATER LINE REPLACEMENT
IN WESTCHESTER I AREA
WBS No. S-000035-0131-4

BID-READY VICINITY MAP
SCALE: NTS **DATE: 02-20-2014**



11999 KATY FREEWAY, SUITE 340
 HOUSTON, TEXAS 77079
 TELEPHONE: (281)293-0856
 mailbox@pepe-engineering.com
 TBPE REGISTRATION NO. F-2736