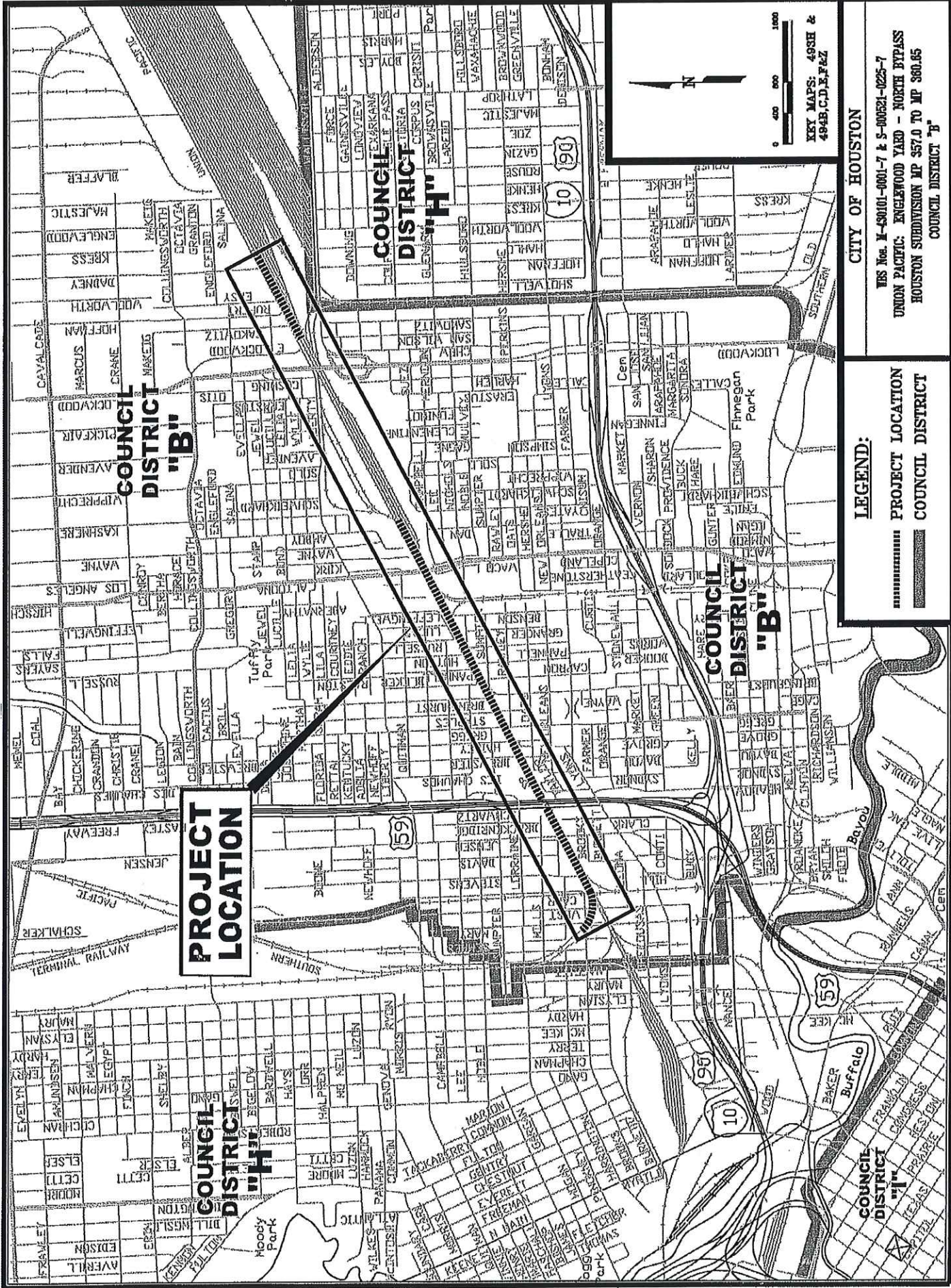


**PROJECT LOCATION  
DISTRICT - B**

**Union Pacific Railroad Company (UPRR)  
Pipeline Crossing Agreement  
WBS No(s). M-430101-0001-7; S-000521-0225-7  
District B**





**PROJECT LOCATION**

**COUNCIL DISTRICT "B"**

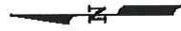
**COUNCIL DISTRICT "H"**

**COUNCIL DISTRICT "B"**

**LEGEND:**  
 ■■■■■■■■■■ PROJECT LOCATION  
 ■■■■■■■■■■ COUNCIL DISTRICT

**CITY OF HOUSTON**

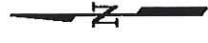
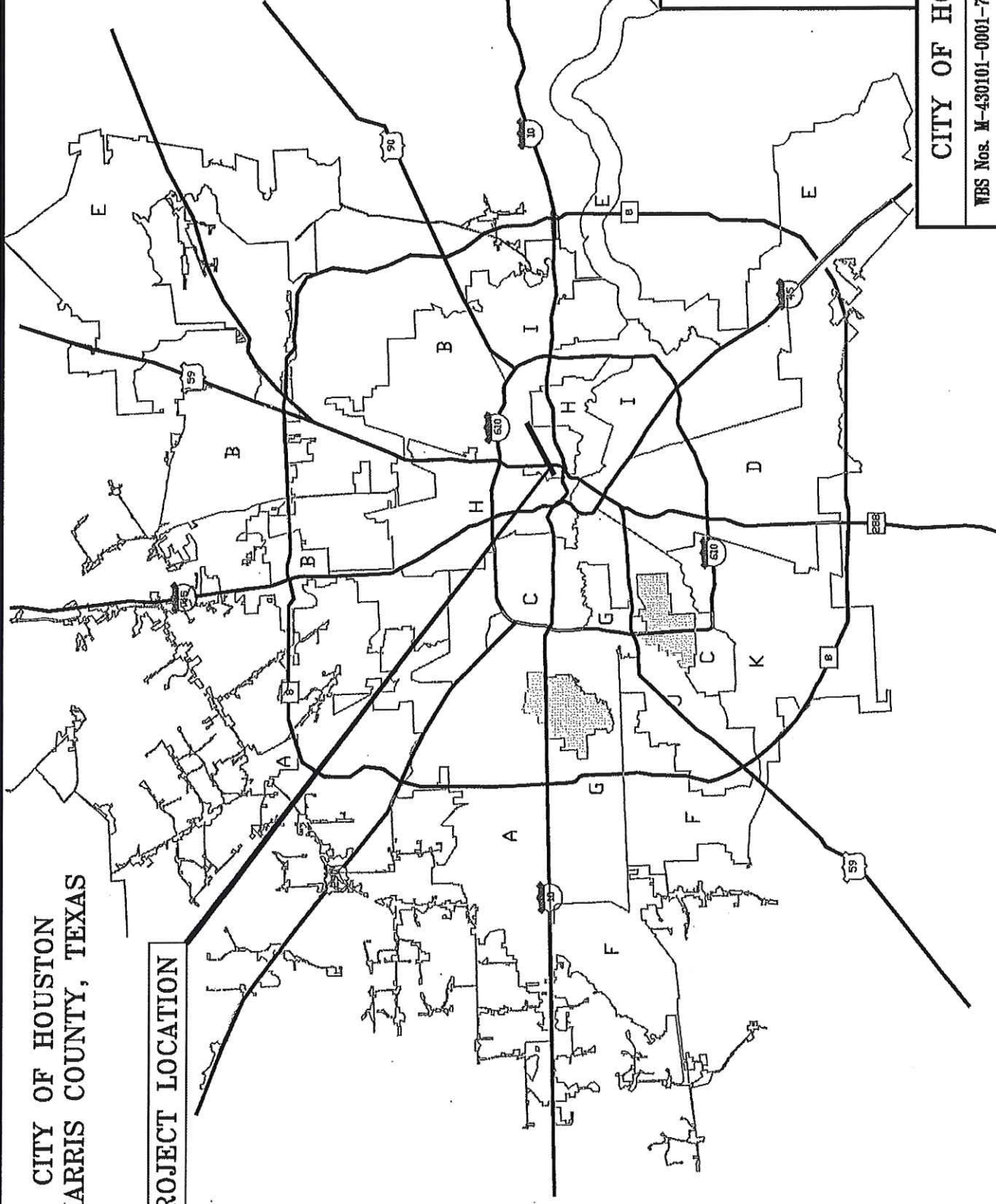
MS No. H-430101-0001-7 & S-004521-0225-7  
 UNION PACIFIC: ENGLEWOOD YARD - NORTH BYPASS  
 HOUSTON SUBDIVISION MP 357.0 TO MP 360.65  
 COUNCIL DISTRICT "J"





CITY OF HOUSTON  
HARRIS COUNTY, TEXAS

PROJECT LOCATION



KEY MAP: 493H &  
494H, C.D.E, FEZ

CITY OF HOUSTON

WBS Nos. M-430101-0001-7 & S-000521-0225-7  
 UNION PACIFIC: ENGLEWOOD YARD - NORTH BYPASS  
 HOUSTON SUBDIVISION MP 357.0 TO MP 360.65  
 COUNCIL DISTRICT "B"