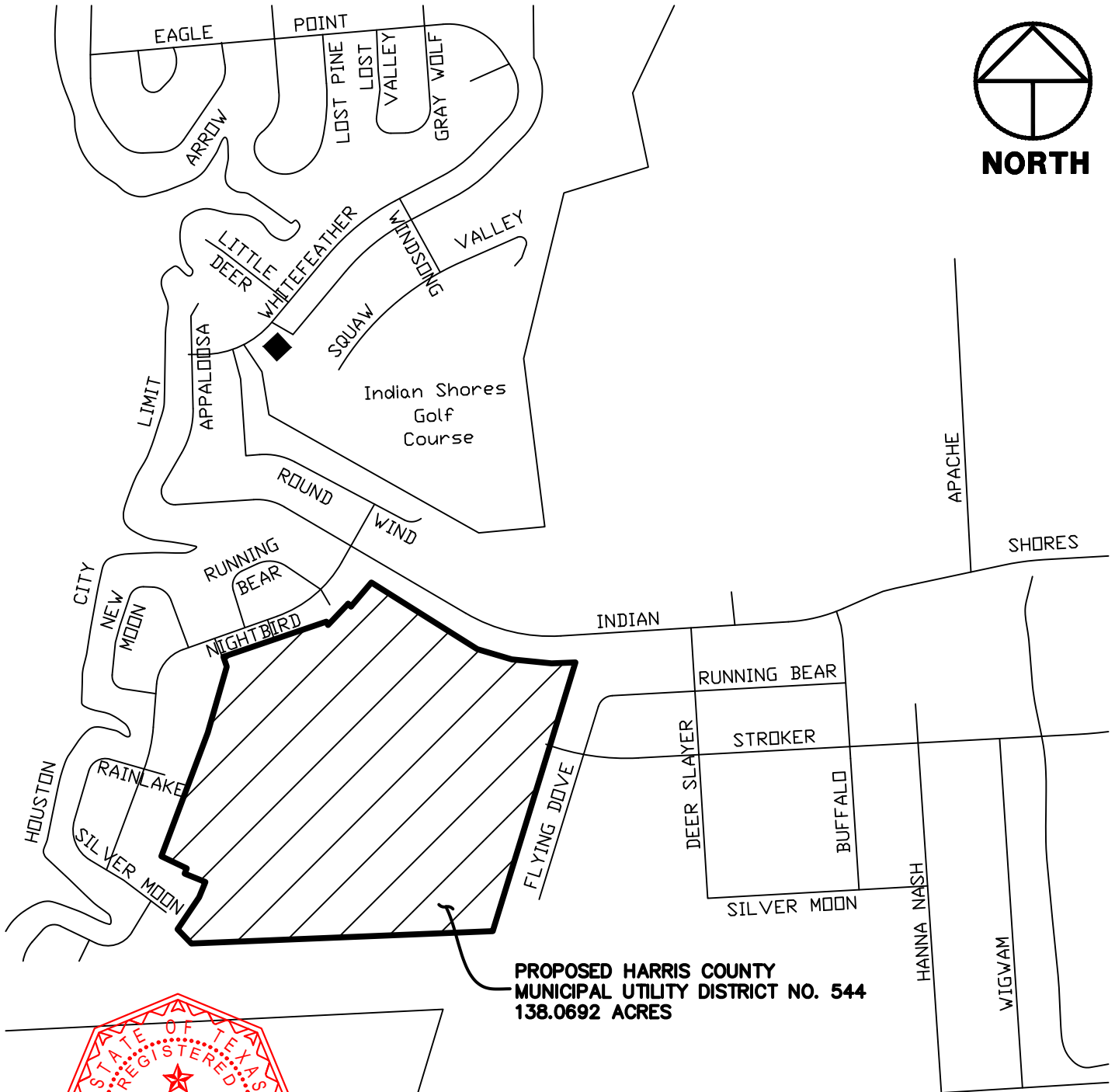



EXHIBIT A

HARRIS COUNTY MUNICIPAL UTILITY DISTRICT NO. 544
138.0692 ACRES, KEY MAP 378L,
WILLIAM WHITLOCK LEAGUE, ABSTRACT NO. 85



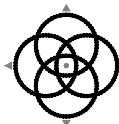
PROPOSED HARRIS COUNTY
MUNICIPAL UTILITY DISTRICT NO. 544
138.0692 ACRES



VICINITY MAP
N.T.S.

Lucas G. Davis
LUCAS G. DAVIS
Registered Professional Land Surveyor
Texas Registration No. 6599

02/08/2022
DATE



WINDROSE
LAND SURVEYING | PLATTING

11111 RICHMOND AVE, STE 150 | HOUSTON, TX 77082 | 713.458.2281
FIRM REGISTRATION NO. 10108800 | WINDROSESERVICES.COM