







# Proposed Full Purpose Annexation: R.O.W of North Park Drive between Loop 494 & Kingwood

-  Roads
-  Proposed Annexation
-  Montgomery Parcels
-  Harris Parcels
- Houston City Limit**
-  FULL
-  LIMITED

Source: City of Houston GIS Database  
Date: October 2023

This map is made available for reference purposes only and should not be substituted for a survey product. The City of Houston will not accept liability of any kind in conjunction with its use.

