







# Proposed Full Purpose and HC MUD 366 Annexation: Devon Energy Tract

-  Roads
-  Proposed Annexation
-  HC MUD # 366
-  HCAD Parcels
- Houston City Limit
-  FULL
-  LIMITED

Source: City of Houston GIS Database  
Date: September 2023

This map is made available for reference purposes only and should not be substituted for a survey product. The City of Houston will not accept liability of any kind in conjunction with its use.

