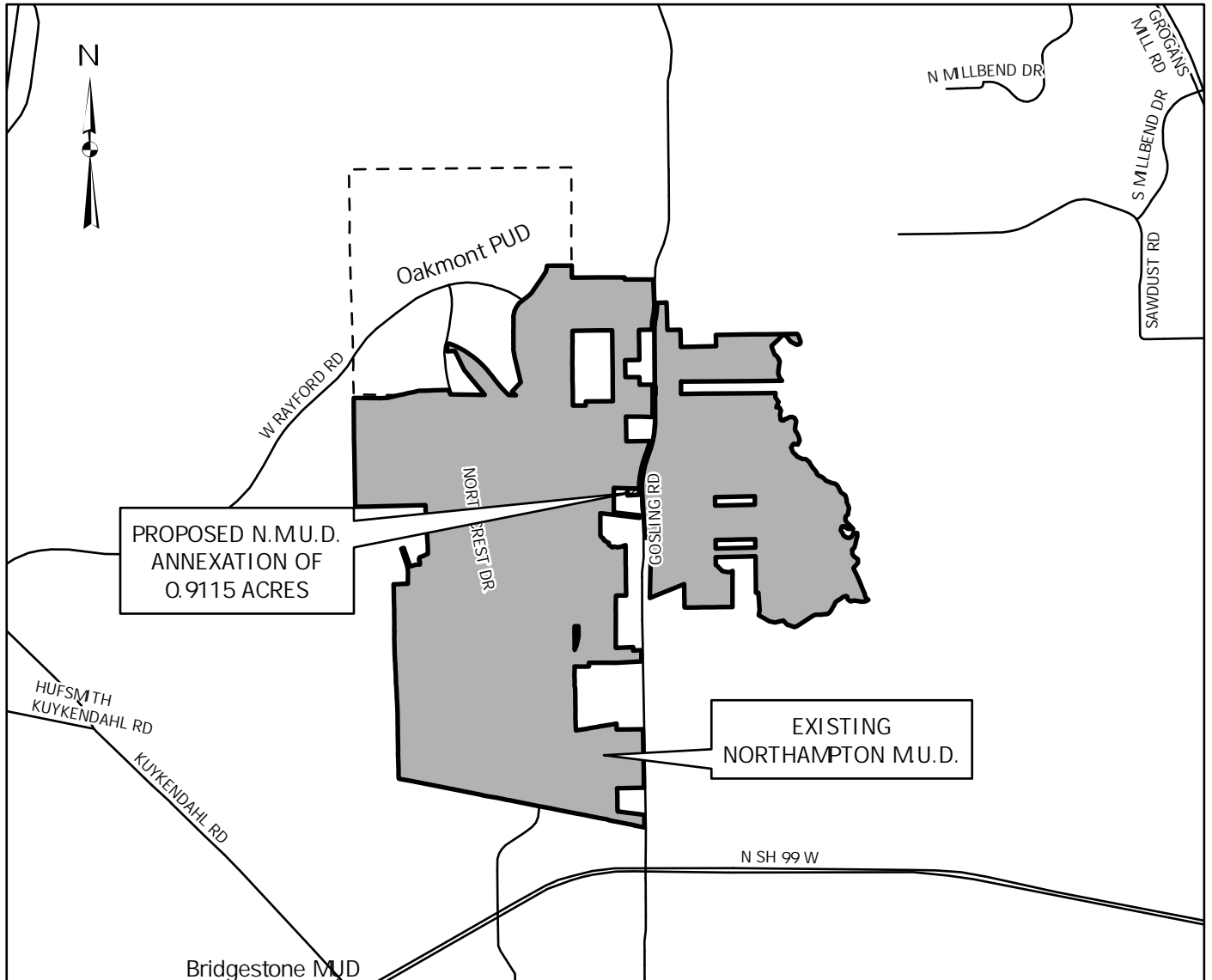


NORTHAMPTON MUNICIPAL UTILITY DISTRICT

Proposed annexation of 0.9115 Acres of Land



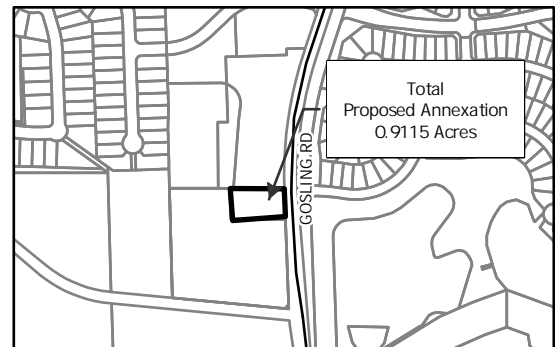
VICINITY MAP

N.T.S

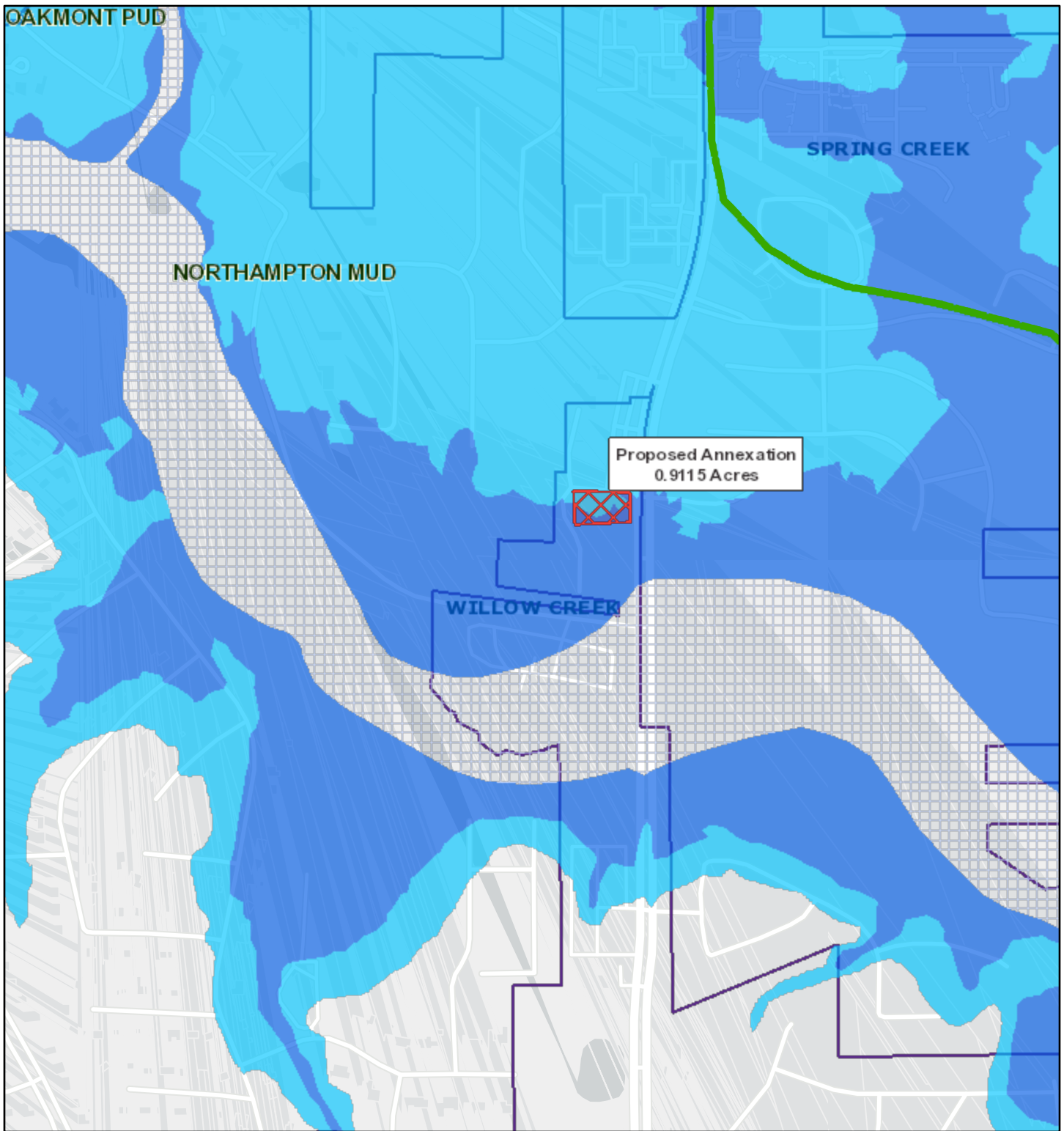


QUIDDITY

Texas Board of Professional Engineers and Land Surveyors
Registrat on Nos. F-23290 & 10046100













Northampton Municipal Utility District (0.9115 acres)



10/6/2023, 7:27:45 AM

1:9,028

-  Watersheds
-  Texas Senate Districts
-  Texas House Districts
-  Flood Hazard Zones
-  100 Year Floodplain
-  500 Year Floodplain
-  Floodway
-  City Limits
-  Council Districts
-  Existing Acreage of District

