







Proposed Full Purpose Annexation: 3501 Anderson Parcel

-  Roads
-  Proposed Annexation
-  HCAD Parcels
-  City of Houston ETJ
- Houston City Limit**
-  FULL
-  LIMITED

Source: City of Houston GIS Database
Date: May 2023

This map is made available for reference purposes only and should not be substituted for a survey product. The City of Houston will not accept liability of any kind in conjunction with its use.

