














-  Proposed
- Land Use:**
-  Single-Family Residential
-  Multi-Family Residential
-  Commercial
-  Office
-  Industrial
-  Public & Institutional
-  Transportation & Utility
-  Park & Open Spaces
-  Agriculture Production
-  Undeveloped
-  Unknown

## Proposed Residential Parking Permit Area

**Application: 06272023-24-375**

**1100 WILLARD ST (77006)**



Source: COHGIS Database  
 Date: July 2023  
 Reference: Pj26081\_Willard

This map is made available for reference purposes only and should not be substituted for a survey product. The City of Houston will not accept liability of any kind in conjunction with its use.



**PLANNING & DEVELOPMENT DEPARTMENT**