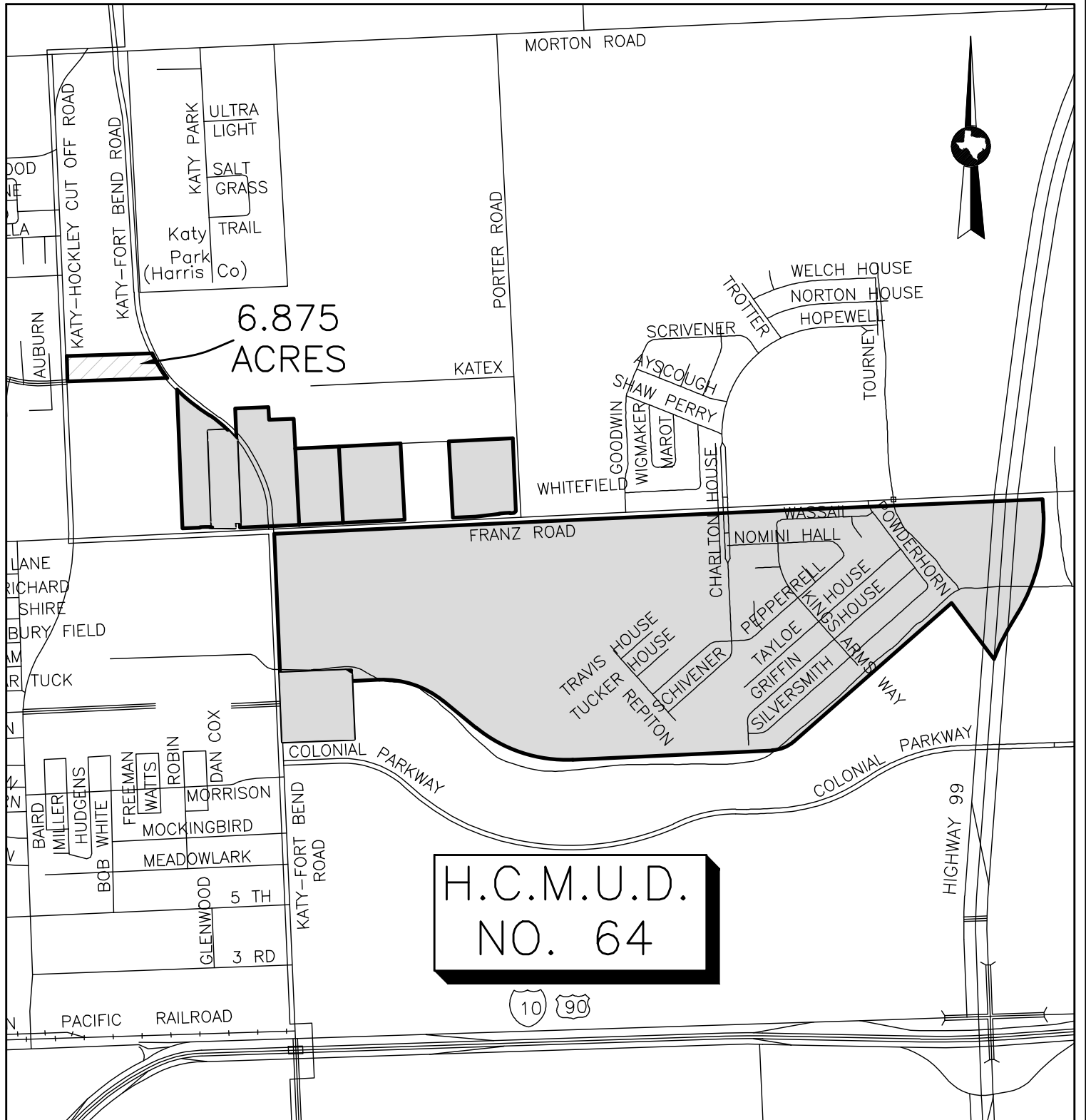


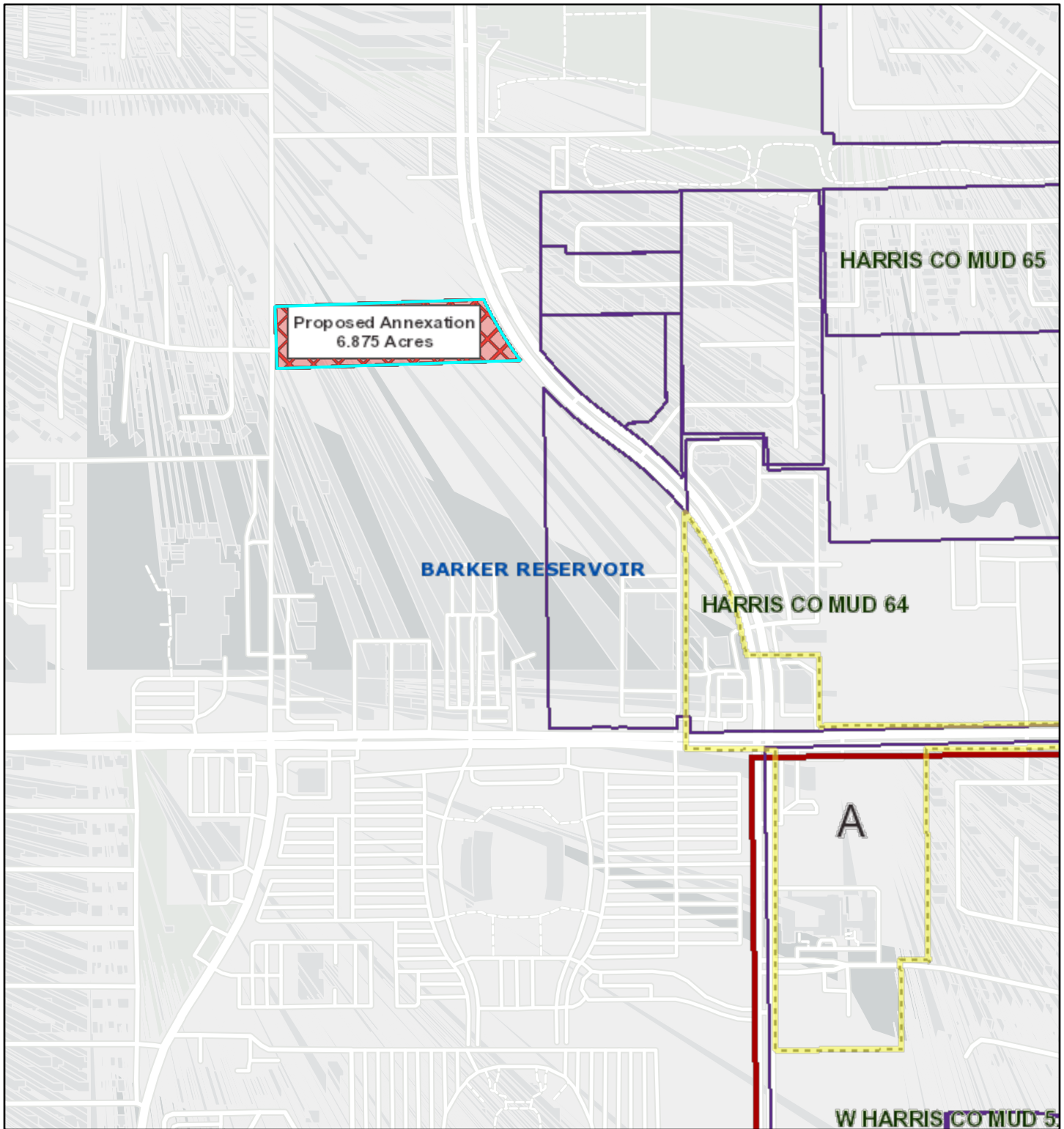
# HARRIS COUNTY MUNICIPAL UTILITY DISTRICT NO. 64

Proposed Annexation of 6.875 Acres of Land  
(Key Map Page No. 444V)













**VICINITY MAP**  
N.T.S.

# Harris County Municipal Utility District No. 64 (6.875 acres)



9/7/2023, 12:55:03 PM

1:9,028

-  Watersheds
-  Texas Senate Districts
-  Texas House Districts
-  Flood Hazard Zones
-  100 Year Floodplain
-  500 Year Floodplain
-  Floodway
-  City Limits
-  Council Districts
-  Existing Acreage of District

