











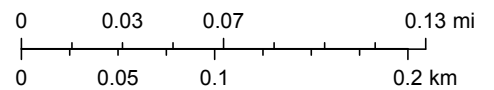
Memorial Hills Utility District (12.627 acres)



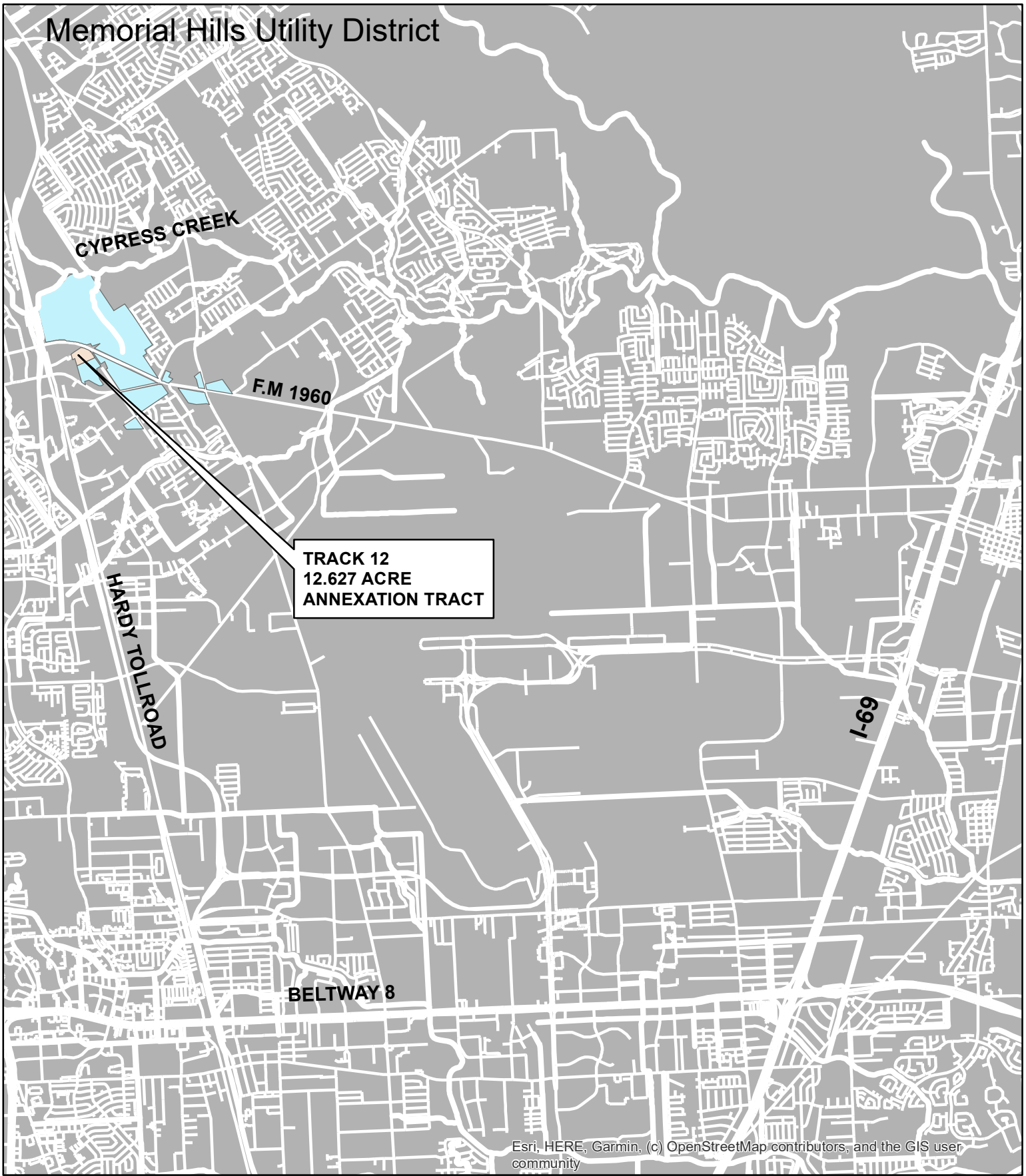
8/1/2023, 7:04:16 AM

1:4,514

- | | |
|-----------------------------------------------------------------------------------------------------------|------------------------------------------------------------------------------------------------------------------|
|  Watersheds |  500 Year Floodplain |
|  Texas Senate Districts |  Floodway |
|  Texas House Districts |  City Limits |
|  Flood Hazard Zones |  Council Districts |
|  100 Year Floodplain |  Existing Acreage of District |



Memorial Hills Utility District



Esri, HERE, Garmin, (c) OpenStreetMap contributors, and the GIS user community

Legend

- Annexation Tract
- Memorial Hills UD Boundary



Feet
0 3,375 6,750

Memorial Hills Utility District Vicinity Map

