



LEGEND

— MUD BOUNDARY

▨ ANNEXATION TRACTS



SPRING WEST MUNICIPAL UTILITY DISTRICT
 HARRIS COUNTY, TEXAS

VICINITY MAP

APRIL 2023

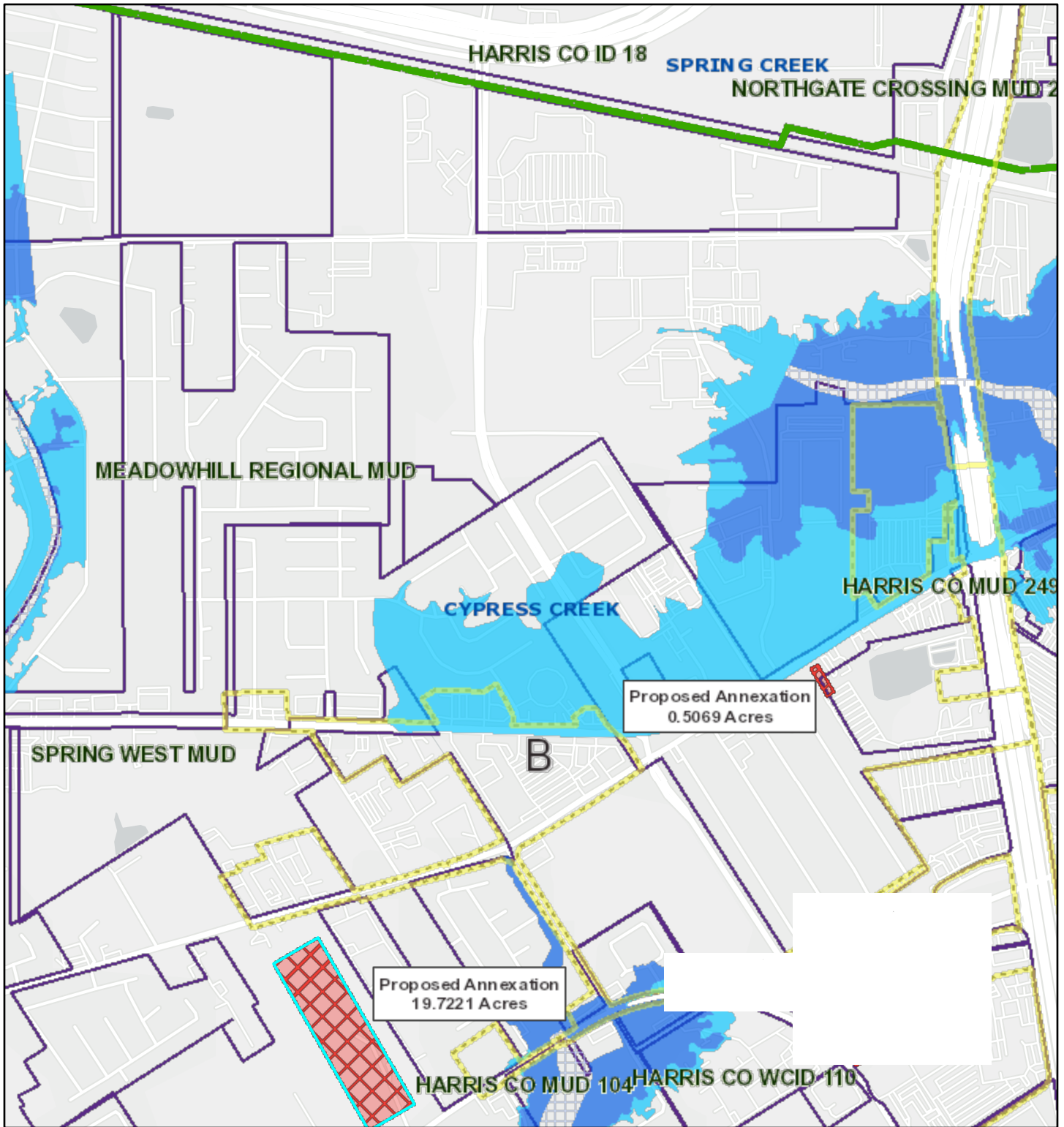
ODYSSEY
 ENGINEERING GROUP

2500 Tanglewilde Street, Suite 480
 Houston, Texas 77063
 t: 281.306.0240 | www.odysseyeg.com
 TBPE No. F-17637

Graphic Scale in Feet











DISCLAIMER: NO WARRANTY OR REPRESENTATION OF INTENDED USE DESIGN OR PROPOSED IMPROVEMENTS ARE MADE HEREIN. ALL PLANS FOR LAND OR FACILITIES ARE SUBJECT TO CHANGE WITHOUT NOTICE.

Spring West Municipal Utility District (20.229 acres)



8/1/2023, 9:11:15 AM

1:18,056

-  Watersheds
-  Texas Senate Districts
-  Texas House Districts
-  Flood Hazard Zones
-  100 Year Floodplain
-  500 Year Floodplain
-  Floodway
-  City Limits
-  Council Districts
-  Existing Acreage of District

