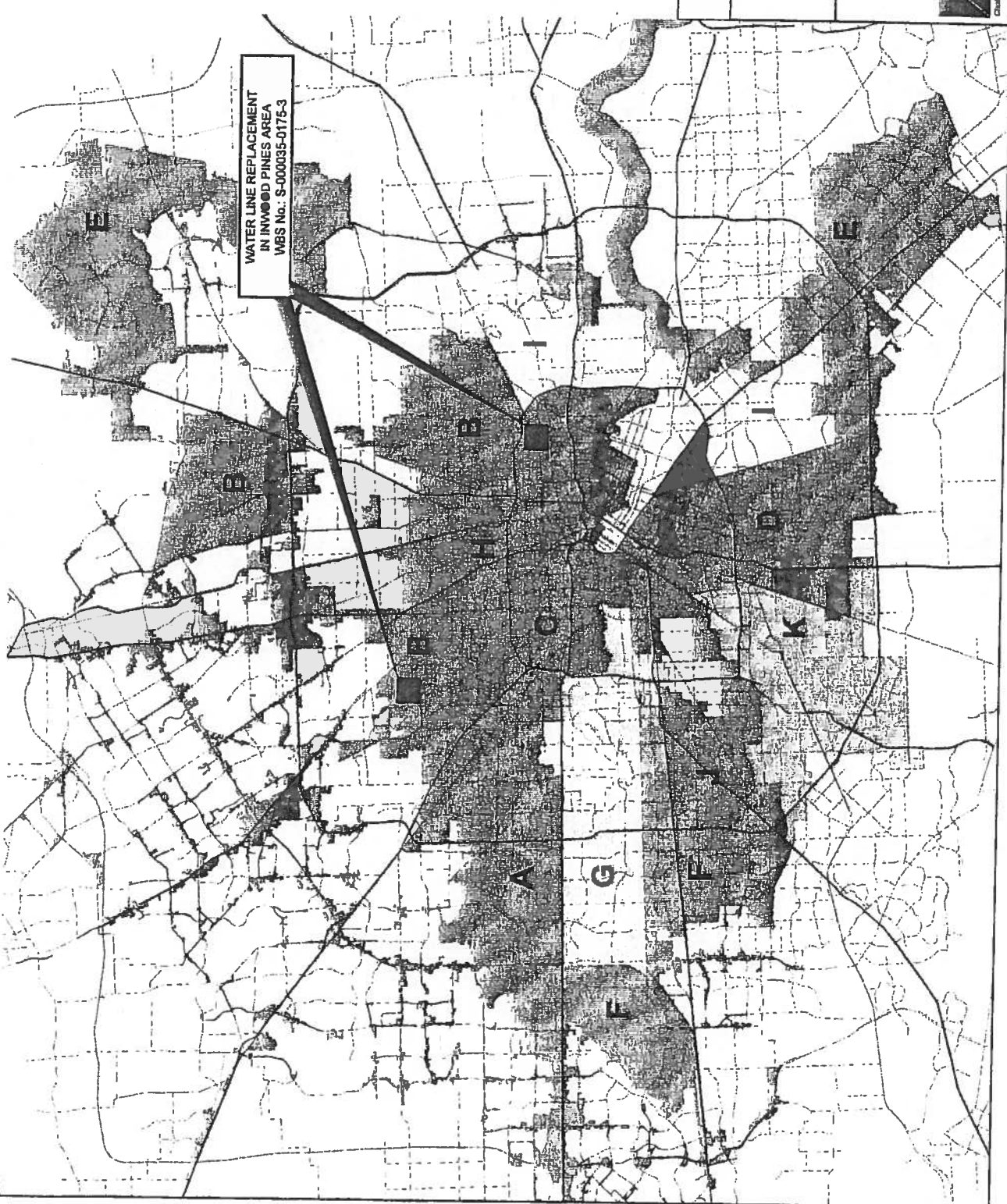


DEPARTMENT OF PUBLIC WORKS AND ENGINEERING
ENGINEERING & CONSTRUCTION DIVISION



WATER LINE REPLACEMENT
IN INWOOD PINES AREA
WBS No.: S-000035-0175-3

INWOOD PINES AREA

COUNCIL DISTRICT MEMBER: BRENDA STARDIG
COUNCIL DISTRICT: A
KEY MAP No.: 411 Q, R, U, V
GIMS MAP No.: 5162D

LIBERTY ROAD AREA

COUNCIL DISTRICT MEMBER: JERRY DAVIS
COUNCIL DISTRICT: B
KEY MAP No.: 465 W
GIMS MAP No.: 5559D

CITY COUNCIL DISTRICT MAP

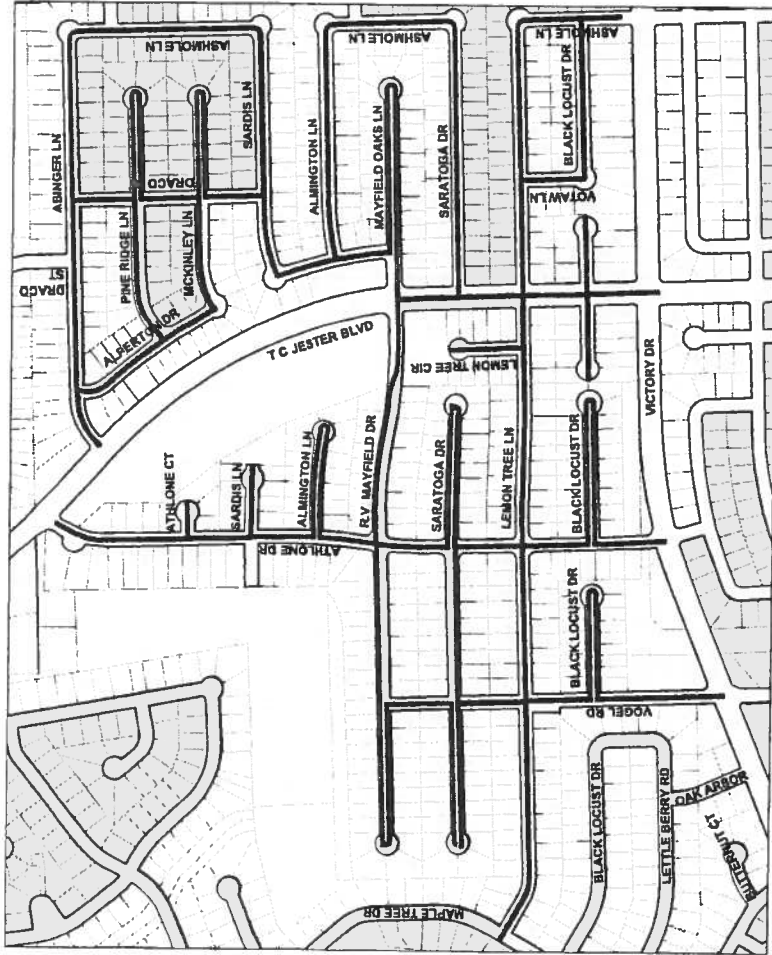
WATER LINE REPLACEMENT IN
INWOOD PINES AREA
WBS: S-000035-0175-3

EXHIBIT 'A'

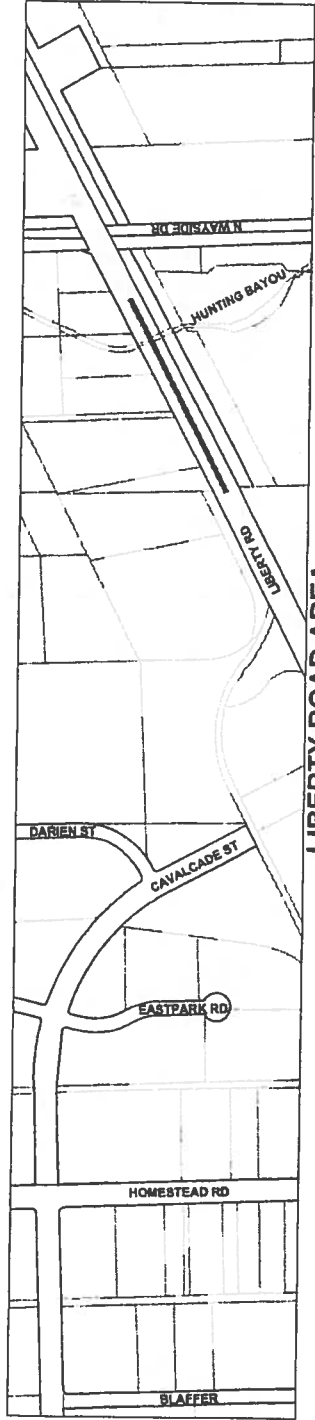


KIT Professionals, Inc.
Engineers • Planners • Construction Managers
2000 ZI Sam Houston Pkwy S., Suite 1400
Houston, Texas 77042
Phone: 713-734-6700; Fax: 713-734-6717
TDD: 713-734-6717

DEPARTMENT OF PUBLIC WORKS AND ENGINEERING
ENGINEERING & CONSTRUCTION DIVISION



INWOOD PINES AREA
KEY MAP NO.: 411 Q, R, U, V GIMS MAP NO.: 5162D
COUNCIL DISTRICT - A



LIBERTY ROAD AREA
KEY MAP NO.: 455 W GIMS MAP NO.: 5559D
COUNCIL DISTRICT - B

STREET	START	END	Existing Water Line Size (inch)	Proposed Water Line Size (inch)	Length (feet)
COUNCIL DISTRICT A					
Abringer	T.C. Jester	Ashmole	8	8	1770
Pine Ridge	END (east)	Alperion	6	8	1550
McKinley	END (east)	Alperion	6	8	1430
Draco	Abringer	Sards	8	8	530
Ashmole	Abringer	Sards	8	8	920
Alperion	Abringer	McKinley	8	8	720
Sards	Ashmole	Alperion	8	8	1050
Almington	Alperion	Alperion	6	8	1000
Ashmole	Sards	Mayfield Oaks	8	8	520
Mayfield Oaks/R/V	Almington	Saratoga	6	8	530
Mayfield	END (east)	END (west)	6	8	4650
Saratoga	Ashmole	T.C. Jester	6	8	1150
Saratoga	END (east)	END (west)	6	8	3350
Lemon Tree	Ashmole	Maple Tree	8	8	4100
Black Locust	Vogel	END (east)	8.2	8	1010
Black Locust	END (east)	Aithone	6	8	1260
Black Locust	END (west)	END (west)	4	8	630
Ashmole	Victory	Vogel	8	8	700
Vogel	Black Locust	Lemon Tree	8	8	500
T.C. Jester	Victory	Lemon Tree	6	8	280
Lemon Tree Cr	Victory	Mayfield Oaks	12	12	1050
Aithone	END (north)	END (north)	4	6	250
Vogel	T.C. Jester	T.C. Jester	8.12	8	2600
Aithone Cr	Victory	Mayfield Oaks	6	8	1500
Sards	Aithone	END (east)	2	4	100
Almington	Aithone	END (east)	12	6	230
Liberty Rd	Aithone	END (east)	6.2	6	1000
	Cavalcade	N Wayside	12	12	670
					36,830

PROJECT LOCATION MAP

WATER LINE REPLACEMENT IN
INWOOD PINES AREA
WBS NO.: S-000035-0175-3

EXHIBIT 'B'



KIT Professionals, Inc.
1000 W. State Highway 100, Suite 1100
Liberty, MO 64068
Phone: (781) 752-5000 Fax: (781) 752-5007
E-mail: info@kitprofessionals.com