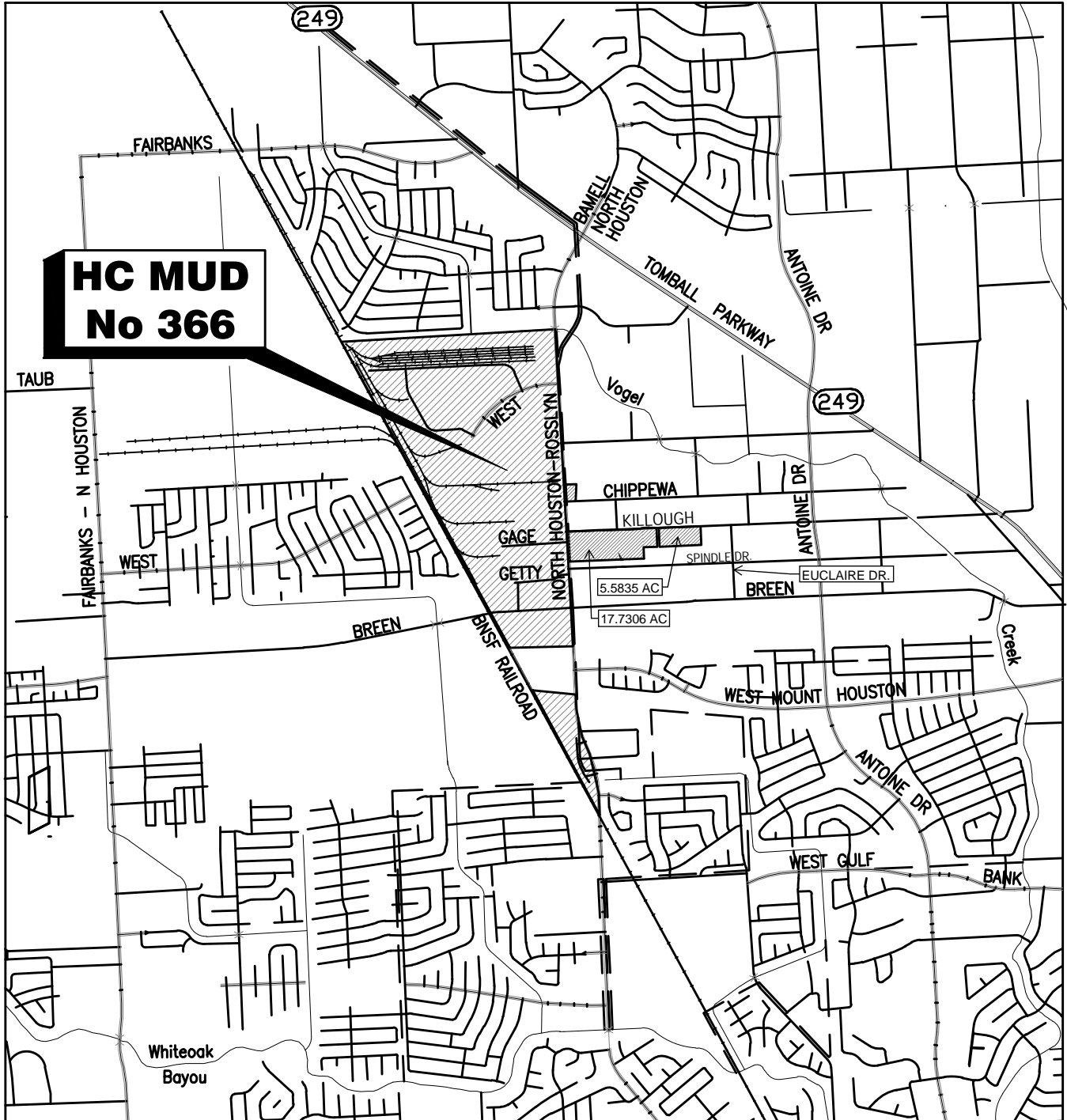


HARRIS COUNTY MUNICIPAL UTILITY DISTRICT No. 366

HARRIS COUNTY, TEXAS
LOCATED WITHIN THE CITY OF HOUSTON CITY LIMITS
ANNEXATION No. 3 OF 23.3141 ACRES



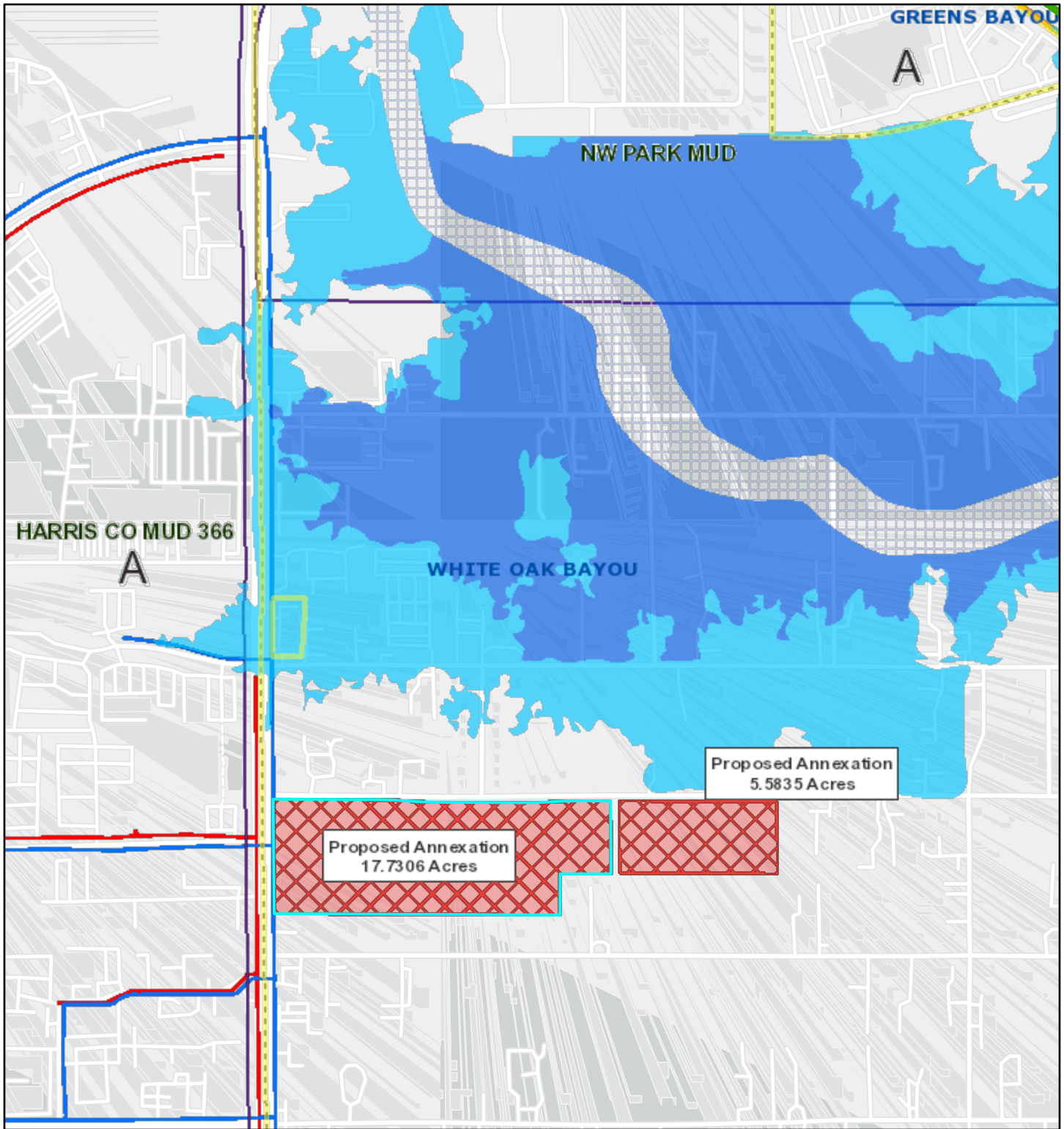
VICINITY MAP

N.T.S.
KEY MAP: 410D, 410H, 411A, 411E, 411J
DATE: November 7, 2022













1505 Highway 6 South
Suite 180
Houston, Texas 77077
TBPELS FIRM No. F-16850
Phone: 281-760-1656
www.mbcengineering.com

Harris County Municipal Utility District No. 366 (23.3141 acres)



2/24/2023, 8:42:55 AM

1:9,028

-  Watersheds
-  Texas Senate Districts
-  Texas House Districts
-  Flood Hazard Zones
-  100 Year Floodplain
-  500 Year Floodplain
-  Floodway
-  City Limits
-  Council Districts
-  Existing Acreage of District

