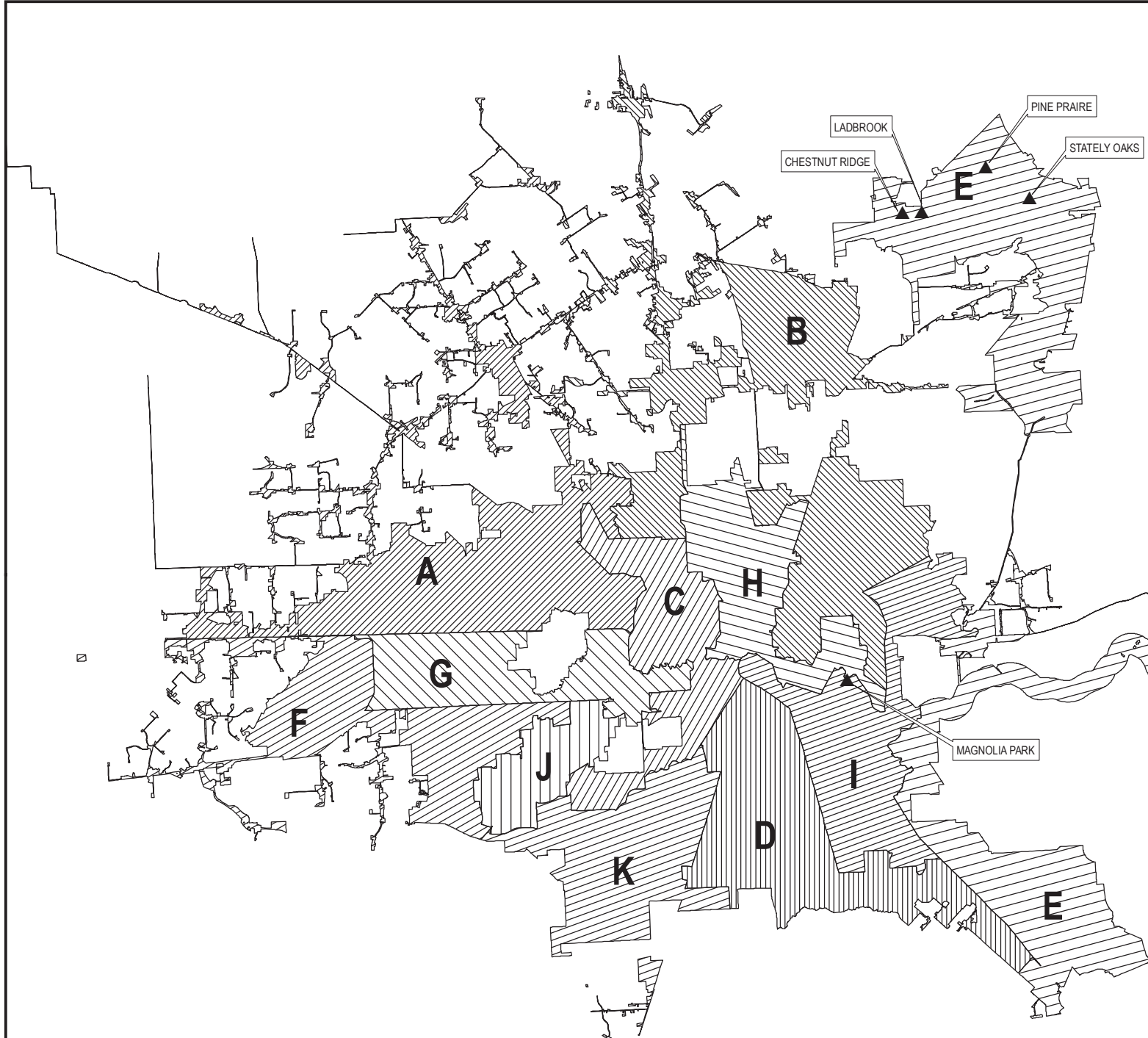


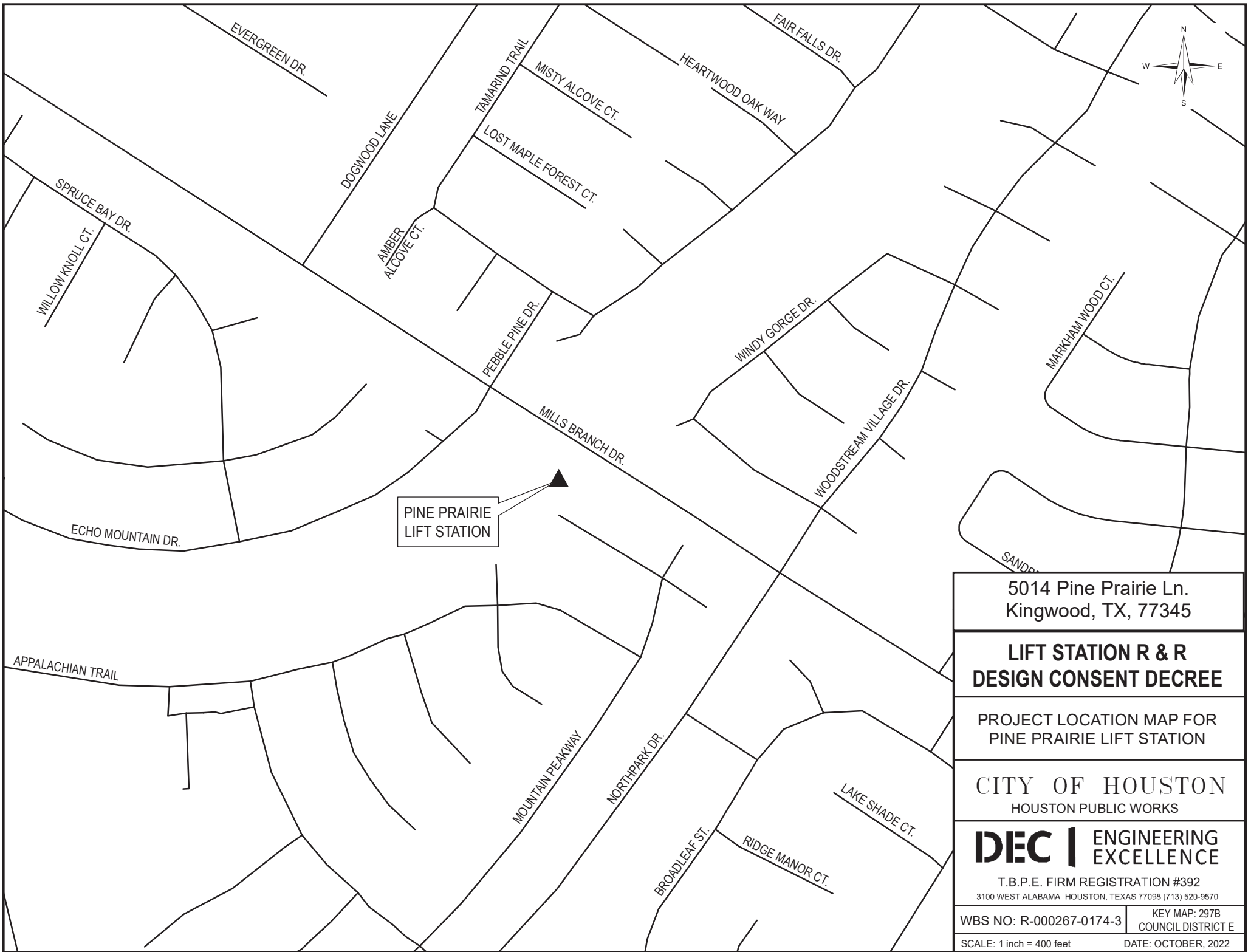
**COUNCIL DISTRICTS**

- A - AMY PECK
- B - TARSHA JACKSON
- C - ABBIE KAMIN
- D - CAROL EVANS-SHABAZZ
- E - DAVID MARTIN
- F - TIFFANY D. THOMAS
- G - MARY NAN HUFFMAN
- H - KARLA CISNEROS
- I - ROBERT GALLEGOS
- J - EDWARD POLLARD
- K - MARTHA CASTEX-TATUM

- AT-LARGE 1 - MIKE KNOX
- AT-LARGE 2 - DAVID ROBINSON
- AT-LARGE 3 - MICHAEL KUBOSH
- AT-LARGE 4 - LETITIA PLUMMER
- AT-LARGE 5 - SALLIE ALCORN

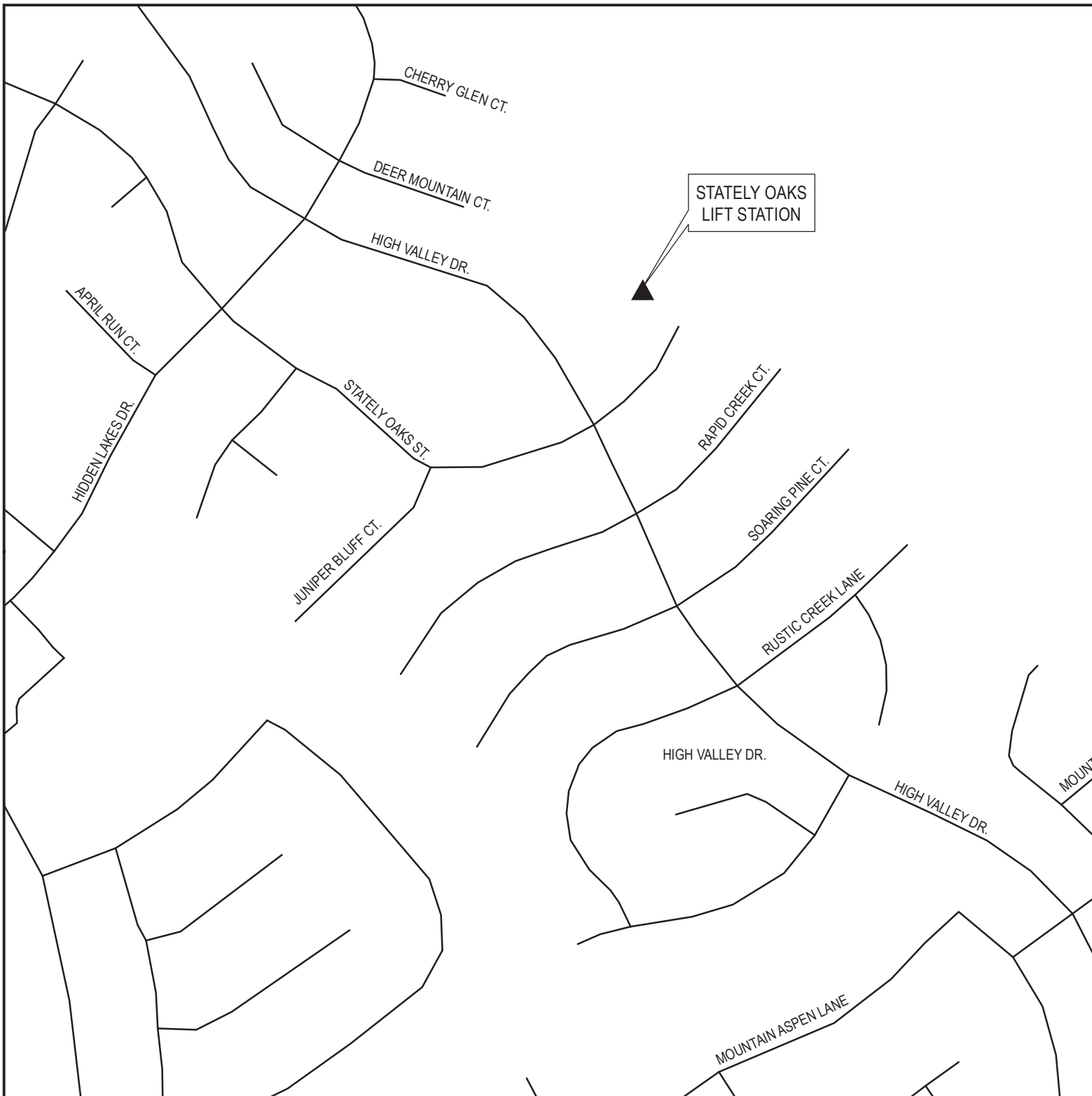
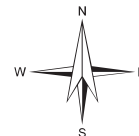


<b>LIFT STATION R &amp; R DESIGN CONSENT DECREE</b>	
PROJECT LOCATION MAP FOR LIFT STATIONS	
CITY OF HOUSTON HOUSTON PUBLIC WORKS	
<b>DEC   ENGINEERING EXCELLENCE</b>	
T.B.P.E. FIRM REGISTRATION #392 3100 WEST ALABAMA HOUSTON, TEXAS 77098 (713) 520-9570	
WBS NO: R-000267-0174-3	
SCALE: 1 in = 6 miles	DATE: OCTOBER, 2022



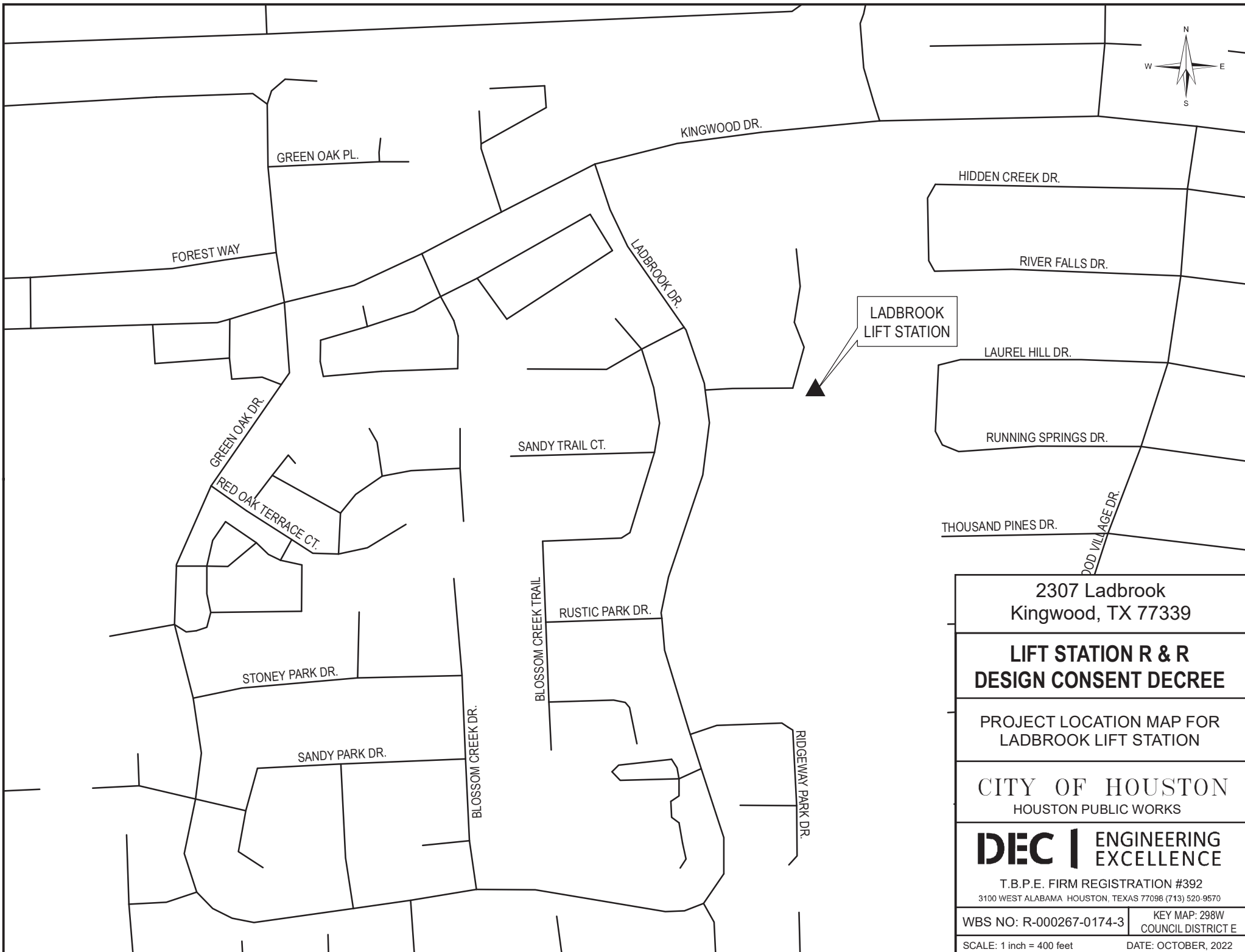
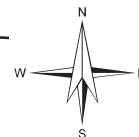
PINE PRAIRIE  
LIFT STATION

5014 Pine Prairie Ln. Kingwood, TX, 77345	
<b>LIFT STATION R &amp; R DESIGN CONSENT DECREE</b>	
PROJECT LOCATION MAP FOR PINE PRAIRIE LIFT STATION	
CITY OF HOUSTON HOUSTON PUBLIC WORKS	
<b>DEC   ENGINEERING EXCELLENCE</b>	
T.B.P.E. FIRM REGISTRATION #392 3100 WEST ALABAMA HOUSTON, TEXAS 77098 (713) 520-9570	
WBS NO: R-000267-0174-3	KEY MAP: 297B COUNCIL DISTRICT E
SCALE: 1 inch = 400 feet	DATE: OCTOBER, 2022



STATELY OAKS  
LIFT STATION

2302 Stately Oaks Kingwood, TX 77345	
<b>LIFT STATION R &amp; R DESIGN CONSENT DECREE</b>	
PROJECT LOCATION MAP FOR STATELY OAKS LIFT STATION	
CITY OF HOUSTON HOUSTON PUBLIC WORKS	
<b>DEC   ENGINEERING EXCELLENCE</b>	
T.B.P.E. FIRM REGISTRATION #392 3100 WEST ALABAMA HOUSTON, TEXAS 77098 (713) 520-9570	
WBS NO: R-000267-0174-3	KEY MAP: 298W COUNCIL DISTRICT E
SCALE: 1 inch = 400 feet	DATE: OCTOBER, 2022



LADBROOK  
LIFT STATION

2307 Ladbroke  
Kingwood, TX 77339

**LIFT STATION R & R  
DESIGN CONSENT DECREE**

PROJECT LOCATION MAP FOR  
LADBROOK LIFT STATION

CITY OF HOUSTON  
HOUSTON PUBLIC WORKS

**DEC | ENGINEERING  
EXCELLENCE**

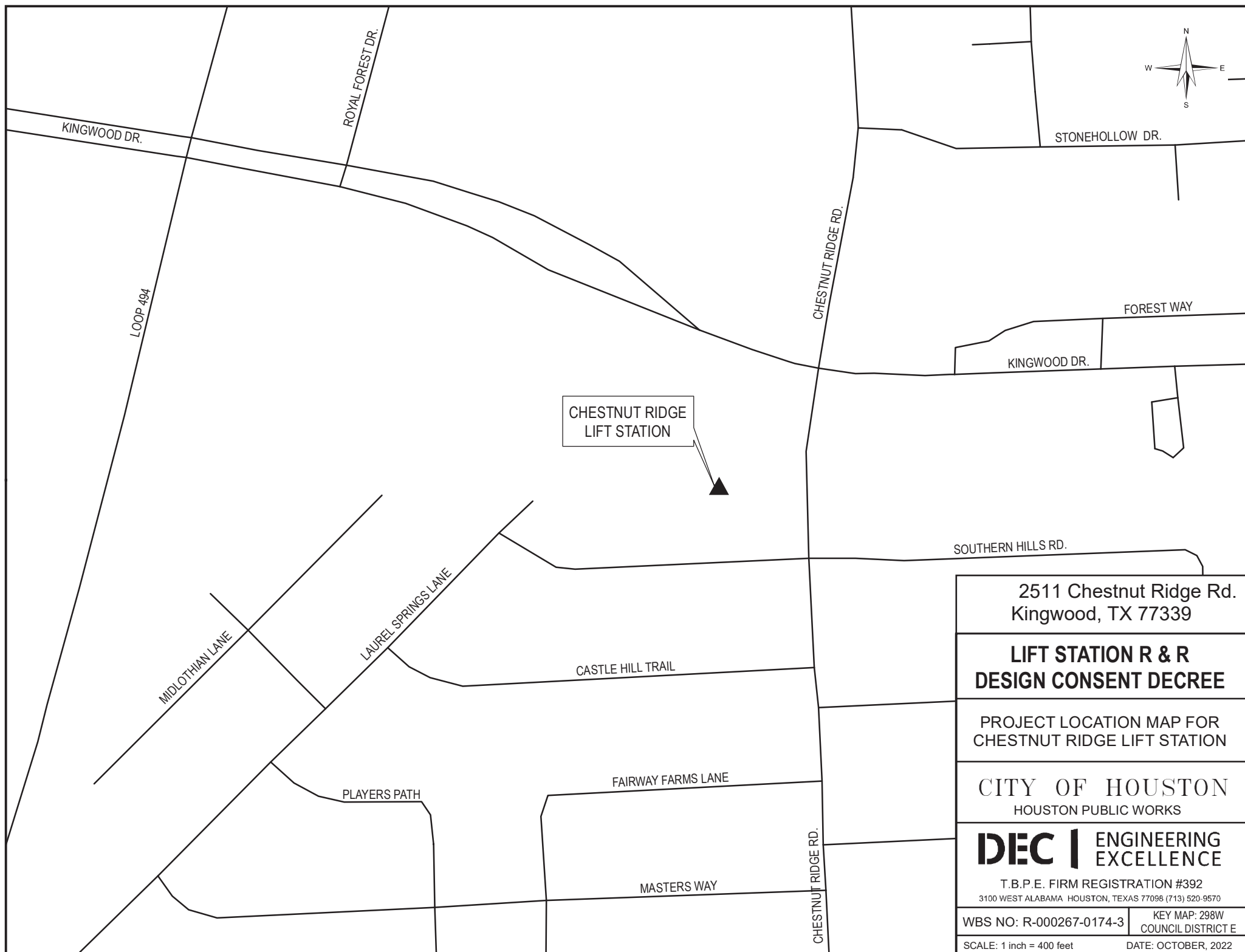
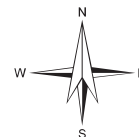
T.B.P.E. FIRM REGISTRATION #392  
3100 WEST ALABAMA HOUSTON, TEXAS 77098 (713) 520-9570

WBS NO: R-000267-0174-3

KEY MAP: 298W  
COUNCIL DISTRICT E

SCALE: 1 inch = 400 feet

DATE: OCTOBER, 2022



CHESTNUT RIDGE  
LIFT STATION

2511 Chestnut Ridge Rd.  
Kingwood, TX 77339

**LIFT STATION R & R  
DESIGN CONSENT DECREE**

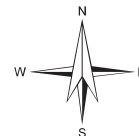
PROJECT LOCATION MAP FOR  
CHESTNUT RIDGE LIFT STATION

**CITY OF HOUSTON**  
HOUSTON PUBLIC WORKS

**DEC | ENGINEERING  
EXCELLENCE**  
T.B.P.E. FIRM REGISTRATION #392  
3100 WEST ALABAMA HOUSTON, TEXAS 77098 (713) 520-9570

WBS NO: R-000267-0174-3      KEY MAP: 298W  
COUNCIL DISTRICT E

SCALE: 1 inch = 400 feet      DATE: OCTOBER, 2022



MAGNOLIA PARK  
LIFT STATION

W. HENDRICK ST.

E. HENDRICK ST.

75th ST.

FOSTER AVE

WINGATE ST.

MOBILE ST.

J.W. PEAVY DR.

MEMPHIS ST.

1707 Hendrick St.  
Houston, TX 77011

**LIFT STATION R & R  
DESIGN CONSENT DECREE**

PROJECT LOCATION MAP FOR  
MAGNOLIA PARK LIFT STATION

CITY OF HOUSTON  
HOUSTON PUBLIC WORKS

**DEC | ENGINEERING  
EXCELLENCE**

T.B.P.E. FIRM REGISTRATION #392  
3100 WEST ALABAMA HOUSTON, TEXAS 77098 (713) 520-9570

WBS NO: R-000267-0174-3

KEY MAP:495S  
COUNCIL DISTRICT I

SCALE: 1 inch = 400 feet

DATE: OCTOBER, 2022