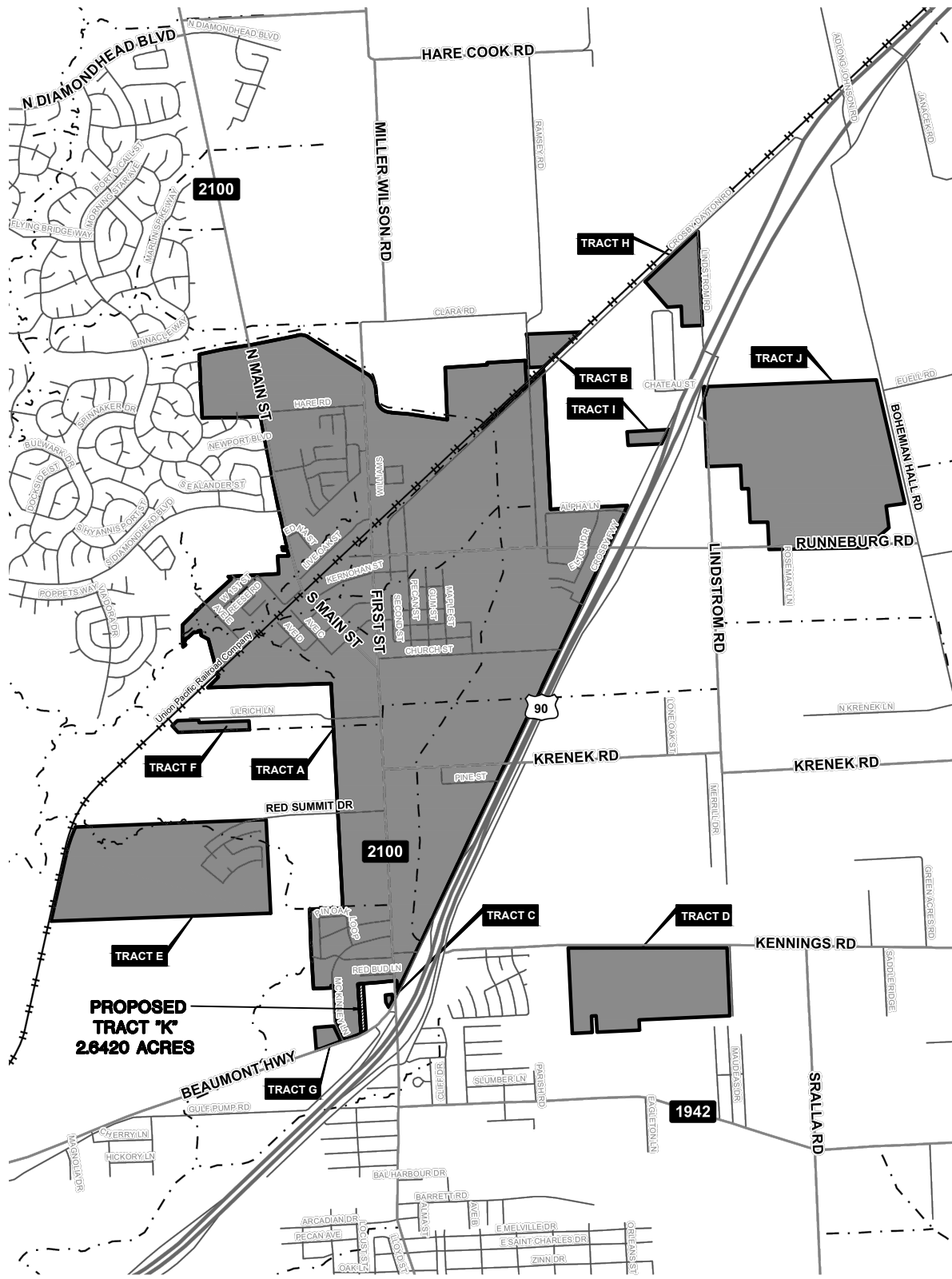


VICINITY MAP OF
 CROSBY MUNICIPAL UTILITY DISTRICT
 BEING 2152.9662 ACRES OF LAND
 OUT OF THE

L.A. LEVY SURVEY, A-517, H.T. & B. R.R. CO. SURVEY, A-1124
 B.F. TANKERSLY SURVEY, A-770, T. WALKER SURVEY, A-853, A.I. LEWIS SURVEY, A-518, J. QUINLAN
 SURVEY, A-641, H. JACKSON SURVEY, A-37, THOMAS TOBY SURVEY, A-791, AND THE CHARLES
 WARE SURVEY, A-784
 HARRIS COUNTY, TEXAS

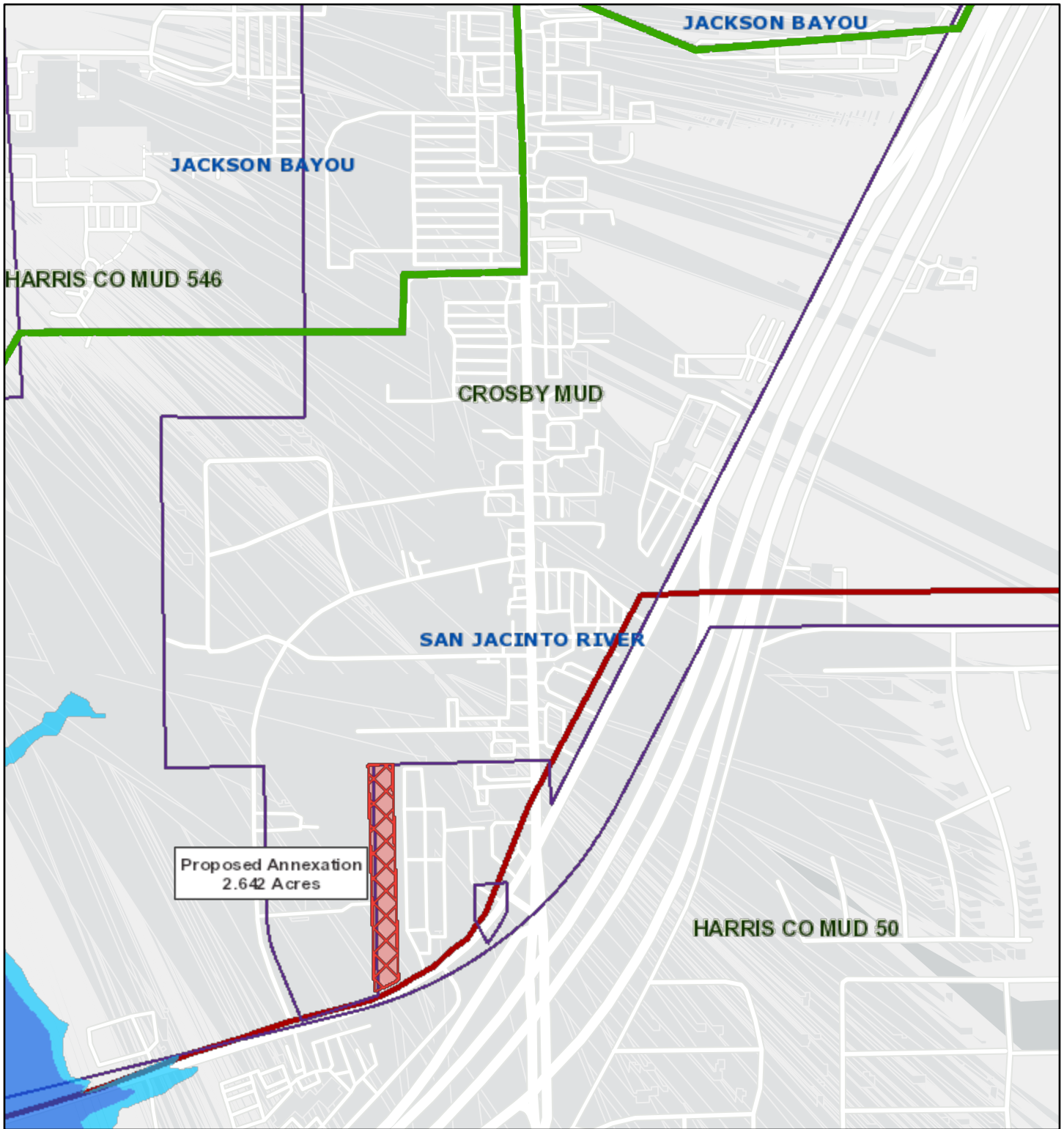


LEGEND:
 [Solid Gray Box] CROSBY M.U.D. BOUNDARY
 [Hatched Box] PROPOSED ANNEXATION TRACT K

NOT TO SCALE











	ACRES
EXISTING TOTAL DISTRICT AREA	2152.9662
ANNEXATION TRACT "K"	2.6420
PROPOSED TOTAL DISTRICT AREA	2155.6082

Crosby Municipal Utility District (2.6420 acres)



9/20/2022, 11:58:54 AM

1:9,028

-  Watersheds
-  Texas Senate Districts
-  Texas House Districts
-  Flood Hazard Zones
-  100 Year Floodplain
-  500 Yyear Floodplain
-  Floodway
-  City Limits
-  Council Districts
-  Existing Acreage of District

