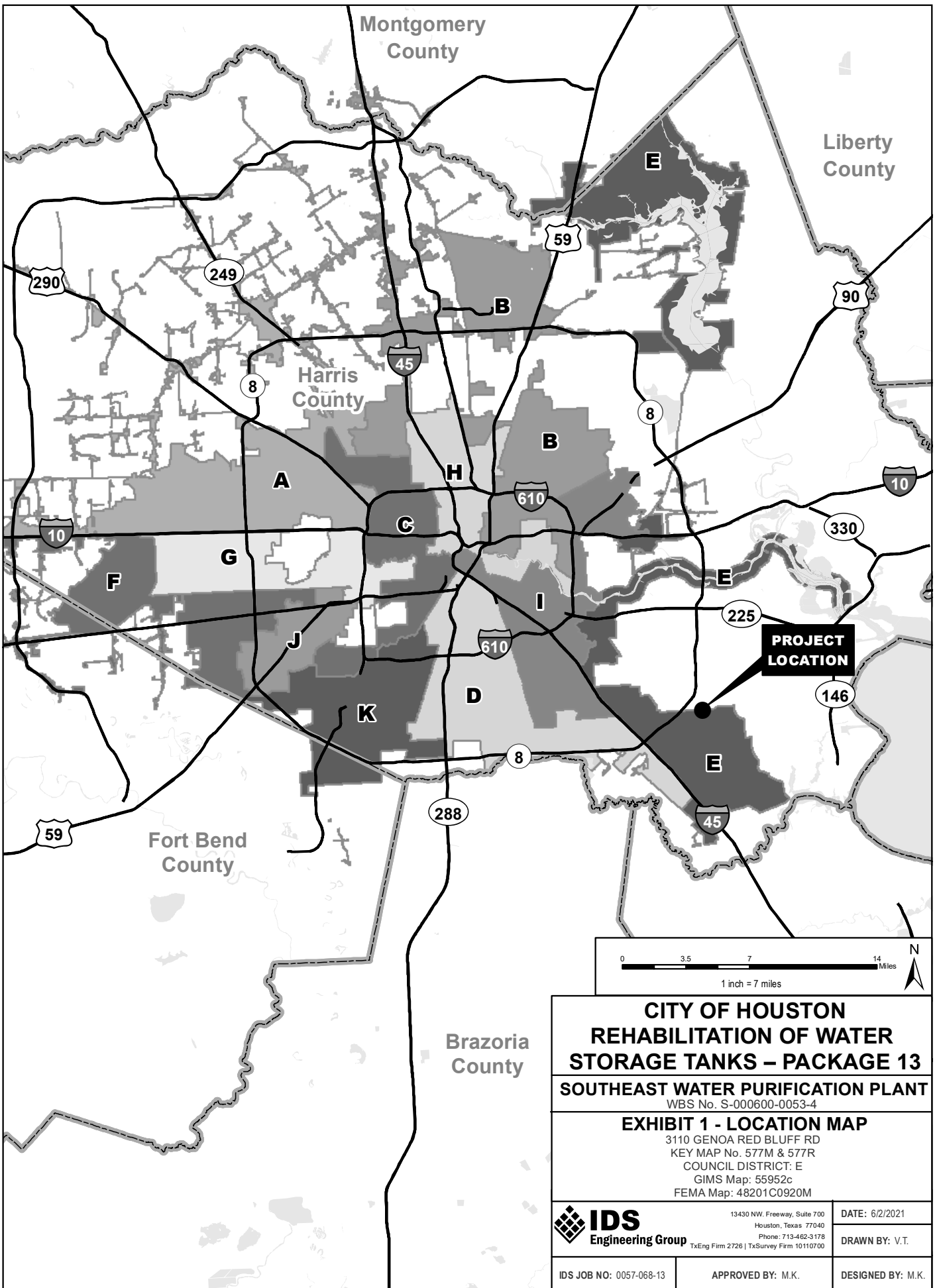


IDS Engineering Group \\houvsjdsdb1\Projects\0000\057-068-13_Package\2and13\EX1_SoutheastWater_LocationMap_8.5x11.mxd Plotted: 6/2/2021 at 12:18:48 PM by virevino



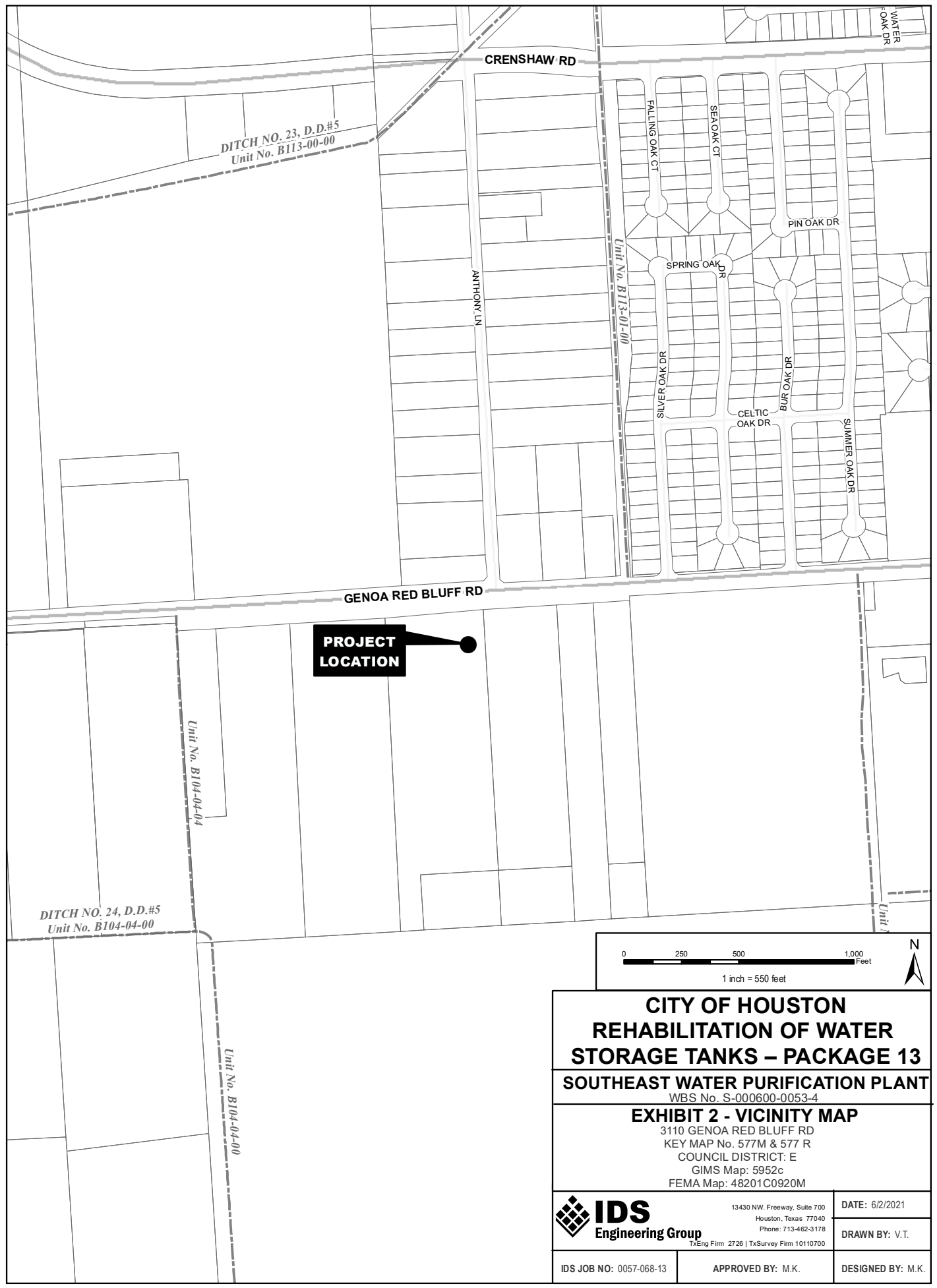
**CITY OF HOUSTON
REHABILITATION OF WATER
STORAGE TANKS – PACKAGE 13**

SOUTHEAST WATER PURIFICATION PLANT
WBS No. S-000600-0053-4

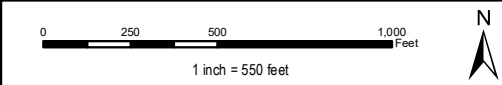
EXHIBIT 1 - LOCATION MAP
3110 GENOA RED BLUFF RD
KEY MAP No. 577M & 577R
COUNCIL DISTRICT: E
GIMS Map: 55952c
FEMA Map: 48201C0920M

	13430 NW. Freeway, Suite 700 Houston, Texas 77040 Phone: 713-463-3178 TxEng Firm 2726 TxSurvey Firm 10110700	DATE: 6/2/2021
		DRAWN BY: V.T.

IDS JOB NO: 0057-068-13	APPROVED BY: M.K.	DESIGNED BY: M.K.
-------------------------	-------------------	-------------------



PROJECT LOCATION



**CITY OF HOUSTON
REHABILITATION OF WATER
STORAGE TANKS – PACKAGE 13**

SOUTHEAST WATER PURIFICATION PLANT
WBS No. S-000600-0053-4

EXHIBIT 2 - VICINITY MAP

3110 GENOA RED BLUFF RD
KEY MAP No. 577M & 577 R
COUNCIL DISTRICT: E
GIMS Map: 5952c
FEMA Map: 48201C0920M



13430 NW, Freeway, Suite 700
Houston, Texas 77040
Phone: 713-462-3178
TxEng Firm: 2726 | TxSurvey Firm 10110700

DATE: 6/2/2021

DRAWN BY: V.T.

IDS JOB NO: 0057-068-13

APPROVED BY: M.K.

DESIGNED BY: M.K.