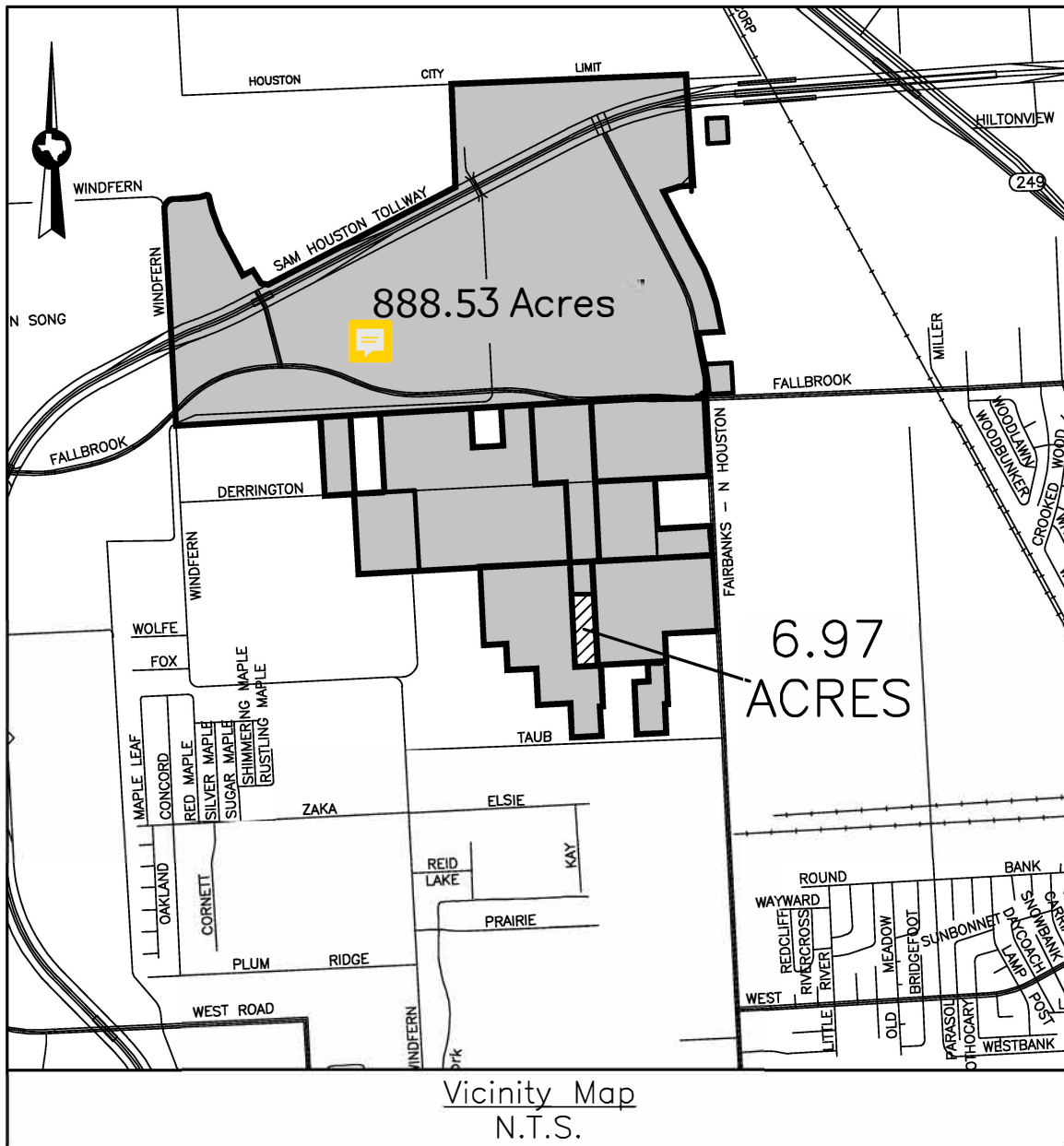
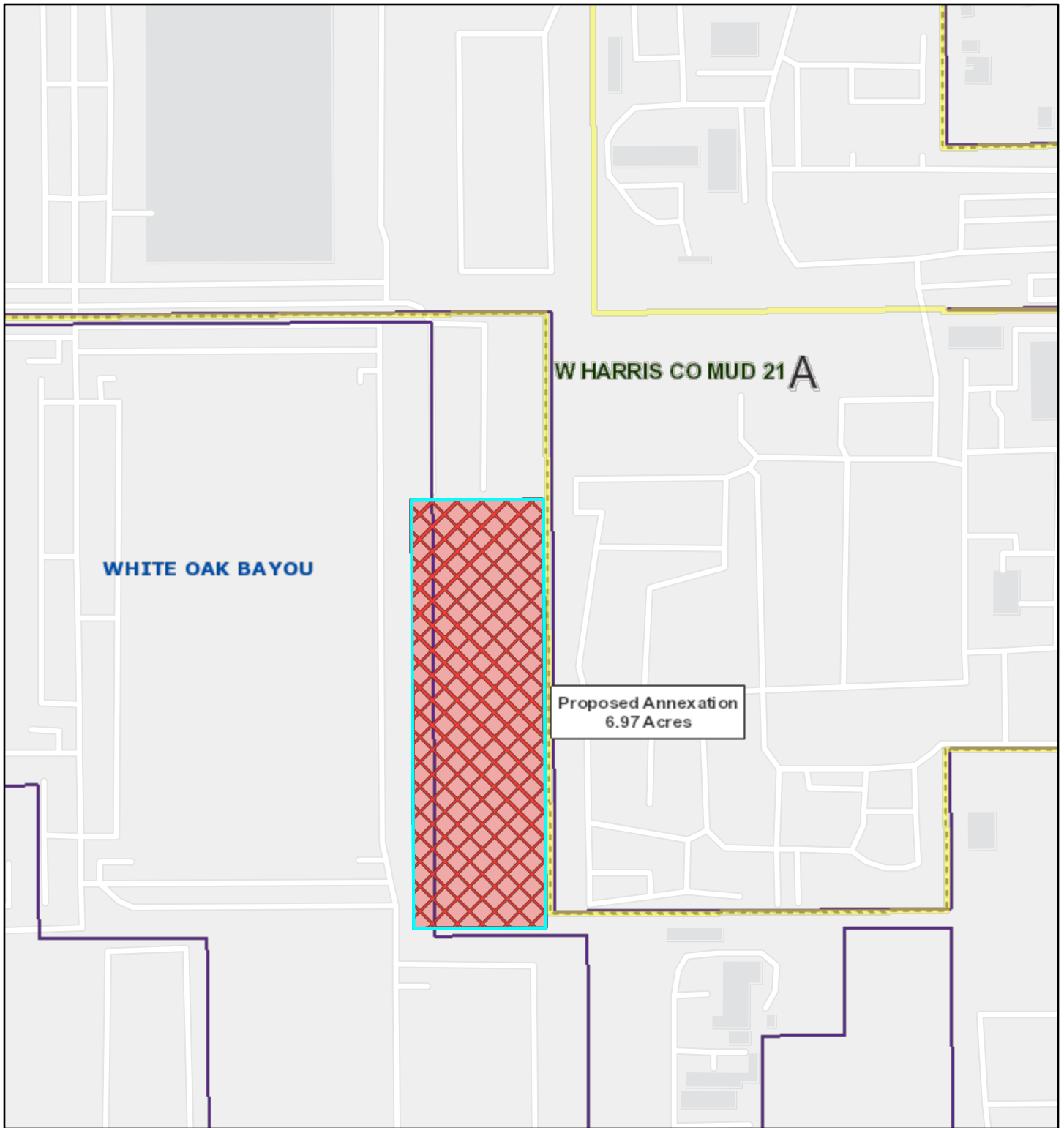


# WEST HARRIS COUNTY MUNICIPAL UTILITY DISTRICT NO. 21

Proposed Addition of 6.97 Acres of Land  
(Key Map Page No. 370 S, T, U, W, X & Y)













# West Harris County Municipal Utility District No. 21 (6.97 acres)



8/9/2022, 10:26:05 AM

1:4,514

-  Watersheds
-  Texas Senate Districts
-  Texas House Districts
-  Flood Hazard Zones
-  100 Year Floodplain
-  500 Yyear Floodplain
-  Floodway
-  City Limits
-  Council Districts
-  Existing Acreage of District

