

FY16 Mitigation Program for CIP Projects
 WBS NO. M-430296-011A-4
 KEY MAP NO. Various
 GIMS MAP NO. Various
 COUNCIL DISTRICT Various

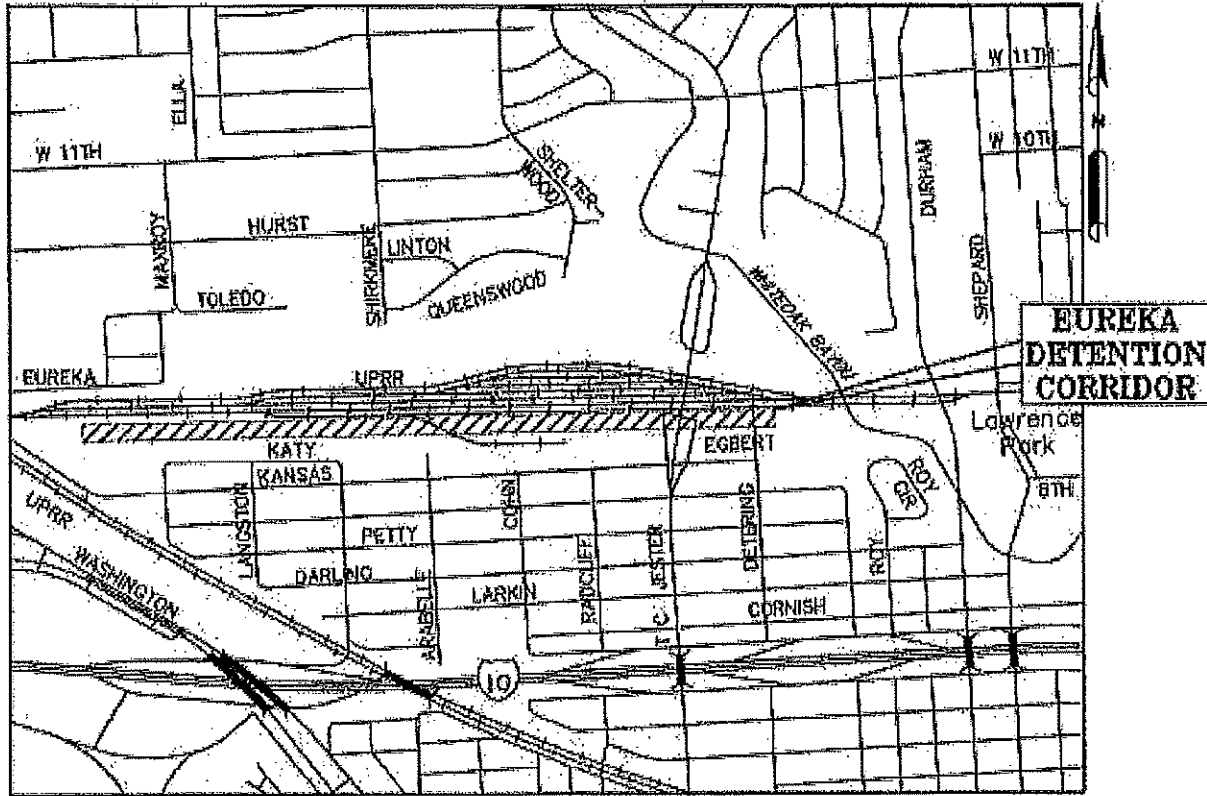


JONES | CARTER

Texas Board of Professional Engineers Registration No. F-439



HALFF ASSOCIATES, INC.
 14800 SAINT MARY'S LN, SUITE 160
 HOUSTON, TX 77079-2943
WWW.HALFF.COM



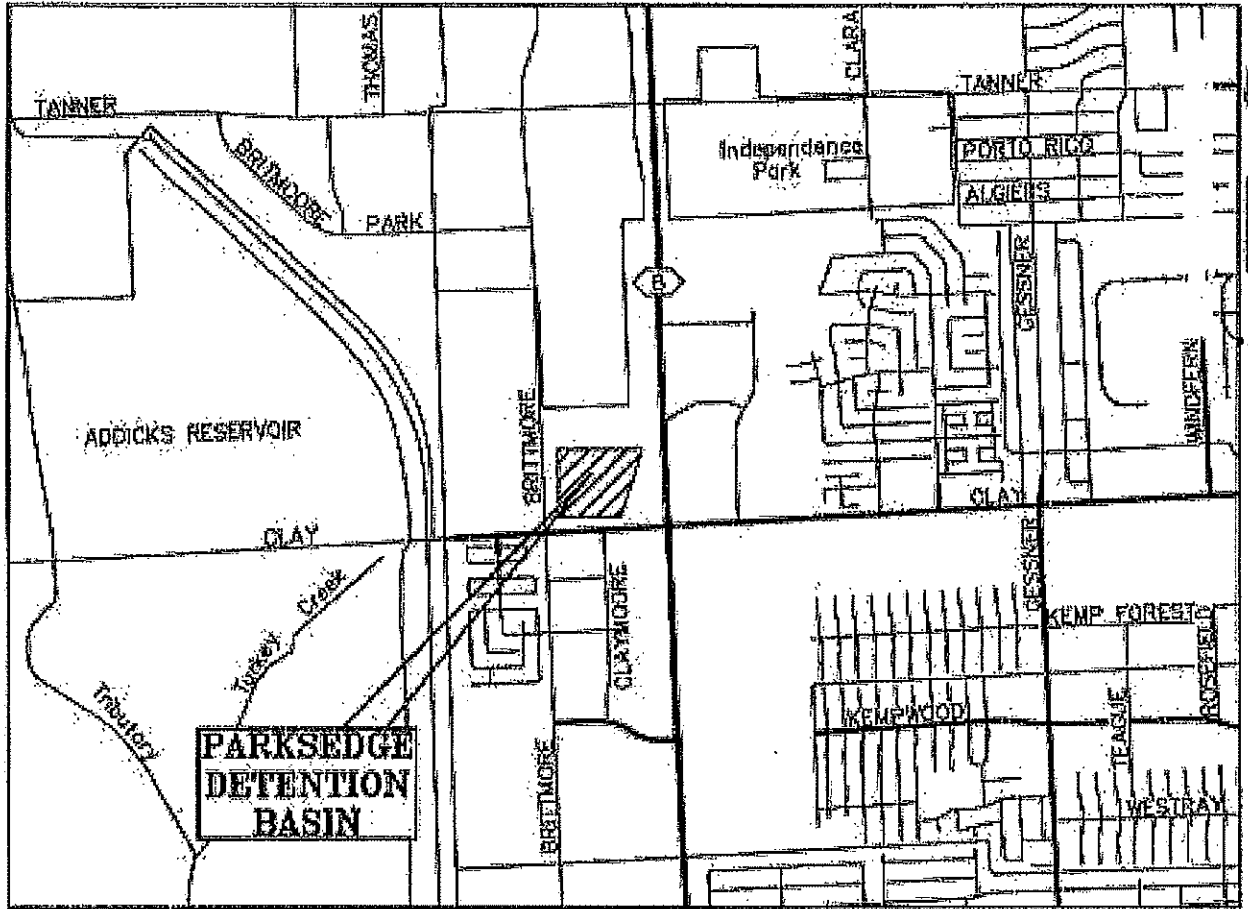
EUREKA VICINITY MAP

KEY MAP NO 492B, 449C, 449G, 492C
 GIMS MAP NO 4960A, 4960C, 5258A, 5258B
 COUNCIL DISTRICT C
 FEMA MAP NO 48201C0670M
 WBS: M-430296-011A-4

FY16 Mitigation Program for CIP Projects
 WBS NO. M-430296-011A-4



CITY OF HOUSTON



PARKEDGE VICINITY MAP

KEY MAP NO. 449G
GIMS MAP NO. 4960A, 4960C
COUNCIL DISTRICT A
FEMA MAP NO. 48201C0630L
WBS: M-430296-011A-4

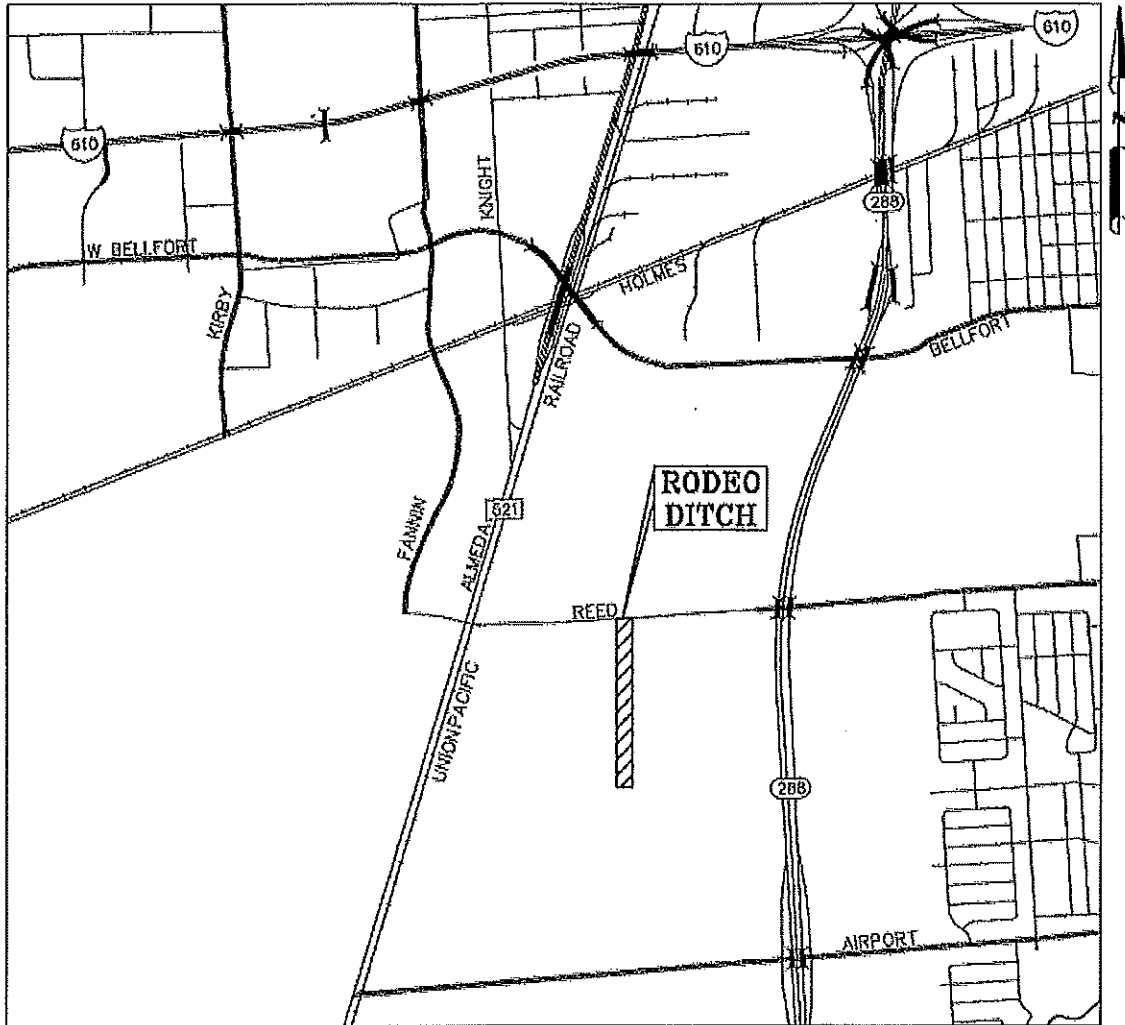
FY16 Mitigation Program for CIP Projects
WBS NO. M-430296-011A-4



JONES | CARTER

Texas Board of Professional Engineers Registration No. F-439

CITY OF HOUSTON

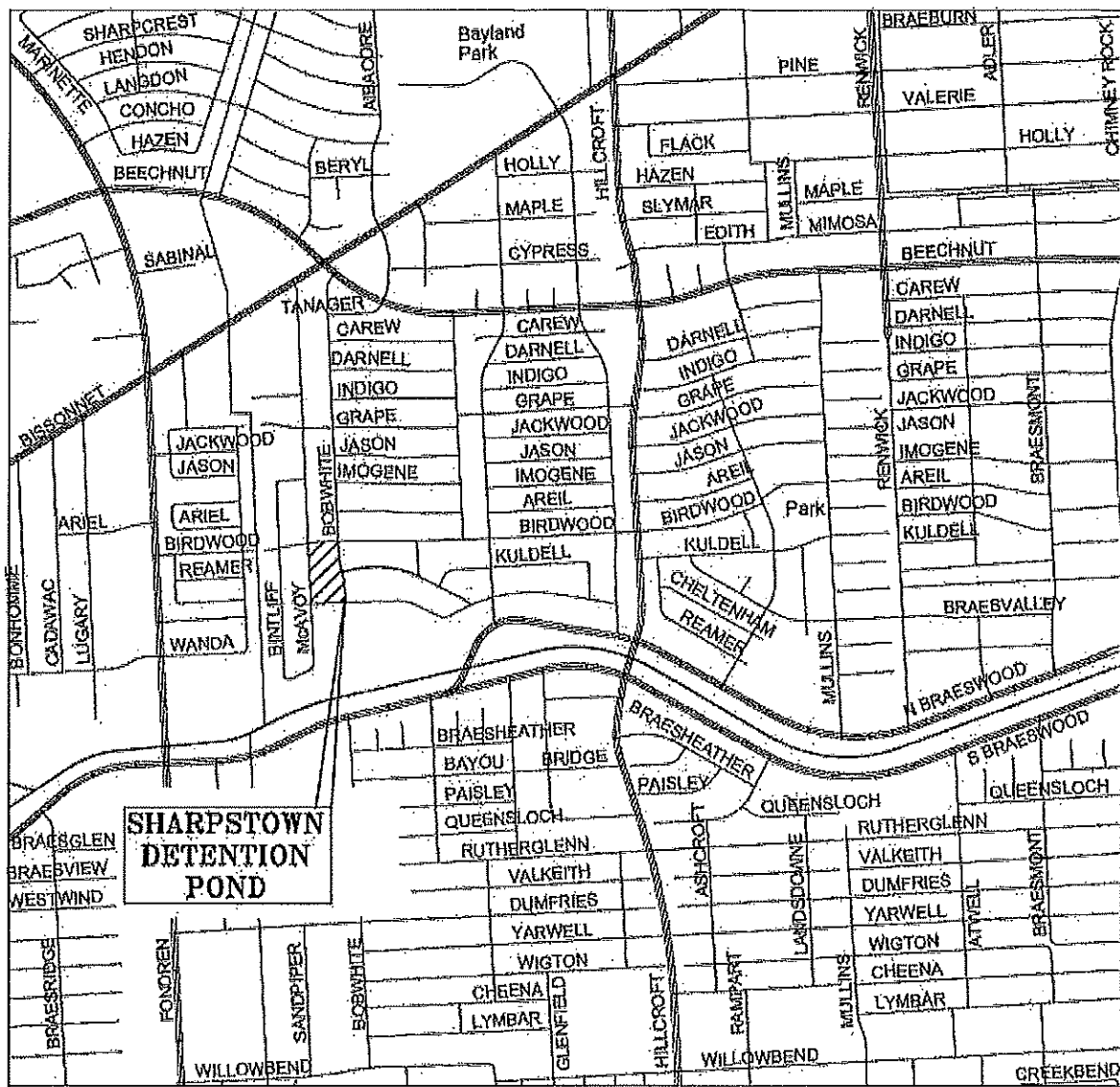


RODEO VICINITY MAP
KEY MAP NO 573A
GIMS MAP NO 5353C, 5352A
COUNCIL DISTRICT D
FEMA MAP NO 48201C0870L
WBS: M-430296-011A-4

FY16 Mitigation Program for CIP Projects
WBS NO. M-430296-011A-4



CITY OF HOUSTON



SHARPSTOWN VICINITY MAP
 KEY MAP NO 530R & 530V
 GIMS MAP NO 5053B & 5054D
 COUNCIL DISTRICT C
 FEMA MAP NO 48201C0845L
 WBS: M-430296-011A-4

FY16 Mitigation Program for CIP Projects
 WBS NO. M-430296-011A-4
 KEY MAP NO. Various
 GIMS MAP NO. Various
 COUNCIL DISTRICT Various



HALFF ASSOCIATES, INC.
 14800 SAINT MARK'S LN, SUITE 100
 HOUSTON, TX 77079-2945
 WWW.HALFF.COM

CITY OF HOUSTON