

## Project Locations

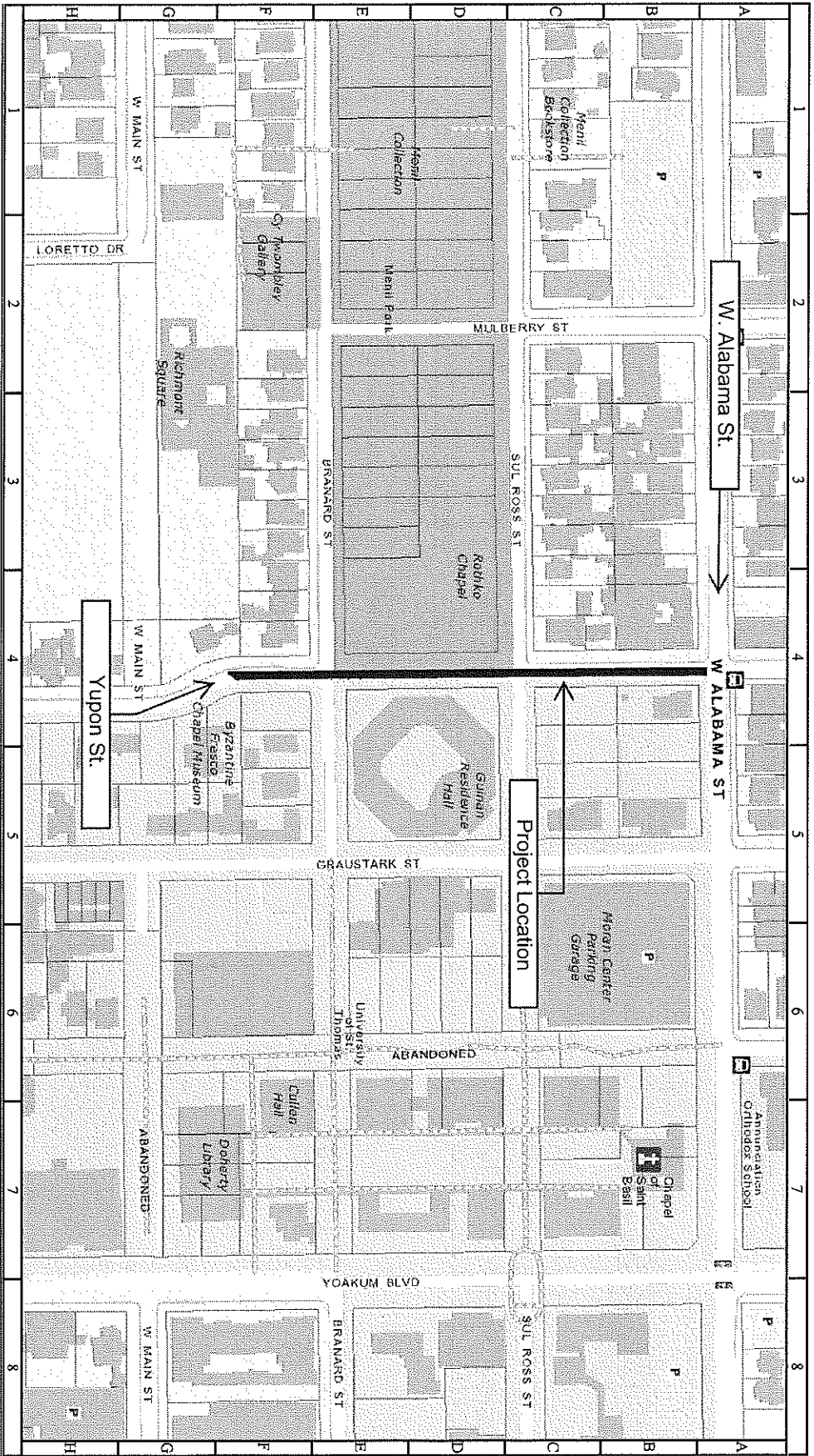
Work Authorization	Location	Council District
1	Woodlands Hills and Northpark intersection	Cancelled
2	Glenshire	Cancelled
3	Yupon St from W. Alabama St. to Colquitt St.	C
4	SE corner of Harwin Dr. and savoy Dr.	J
5	Sharpstown III	Cancelled
6	Intersection Pitner at Roma	A
7	From 3802 Cheryl Lynne Lane to Landmark	K
8	Hillcroft (west side) from Alvarado to Greencraig	K
9	El Camino del Rey.	J
10	Reims Rd from Darnell St. to Grape St.	J
11	Lake Houston Pkwy w. from Breakwater Path to Edge Lake	E
12	North Park from Rock Creek Dr. to Kingwood Place Dr.	E
13	4300 to 5000 Belfort West (north side)	K and C
14	Ella Blvd. from Rushcreek to existing sidewalk	B
15	Aldine Westfield from Fuel Storage Road to Rankin	B
16	Renwick Dr. East side from Westpark Dr. to Elm St.	J
17	Cullen Blvd. from Elgin/Lockwood to Eastwood Transit Center Two Dr.	D and I
18	Reseda Dr. from Diana Ln. to Torry Pines Rd.	E
19	Tilghman from Ledwick Rd. to Laurentide Rd.	B
20	6101 Westpark to Fountain View	J
21	Dashwood Dr. from Ashcroft Dr. to Rampart St.	J
22	2405-Wheeler St.	D
23	Dolly Wright St. from Wheatley St. to Mount St.	B
24	Intersection Cannock Rd. and Triola Ln.	J
25	Arlington St. from Walthall Dr. to Victoria Dr.	H
26	Intersections: Mahoning and Roos Rd; Mahoning and Neff St.	J
27	Wilcrest Dr. from Sela Ln. to Langton Ln.	J
28	Silver St. from Winter St. to Bingham St.	H
29	Intersection Lindyann Ln and Foxwood Rd.	Cancelled
30	Intersection Old Spanish Trail and Kirby	K
31	Intersections: Redan St/Reagan; Redan St./Watson	H
32	Intersection Hawthorne St. and Mount Vernon St.	C
33	Valerie St. from Rampart St. to Hillcroft Ave.	C
34	6922 to 6926 Narcissus St.	I
35	710 Briar Hill Dr.	G
36	3717 to 3719 Audubon Place	C
37	7305 Bastogne Rd.	D
38	Shadow Oaks from Brinwood to first driveway	A
39	S side Bissonnet St. from Gessner to Braeburn Glen	J
40	S side of Woodland St. from Watson St. to Reagan St.	H
41	Bellaire Blvd. from Cannock Rd. to Larkwood Dr.	J
42	Summer St. from Hemphill St. to White St.	H
43	Airline Dr. at Hardwicke Rd.	B

## Project Locations

44	Stroud Dr. from Waldo Dr. to Osage St.	J
45	1503 Beaconsire Rd.	G
46	E. 35 <sup>th</sup> St. from Oxford St. to Main St	Cancelled
47	N Wilcrest Dr. south of Memorial Dr., 410 N Wilcrest Dr., 426 N Wilcrest Dr., Wilcrest Dr. at Apple Tree Rd.	G
48	SE and SW corners of Larkwood Dr. and Carvel Ln.	J
49	S Braeswood Blvd. and Bob White Dr.	C
50	906 and 930 Andrews St.	C
51	11506 Riverview Dr.	G
52	882 N Wilcrest Dr. south bound	G
53	675 Dairy Ashford Rd, Intersections of Dairy Ashford at Cindywood, Carolcrest and Bramblewood	G
54	Plainfield St. at Mc Afee Dr.	J
55	9303 Claridge Dr.	J
56	From 6219 Reamer St. to McAvoy Dr.	C
57	Broadway St at: Junius St and Woodruff St.	I
58	7812 Sandpiper Dr.	J
59	NE side of 11 <sup>th</sup> St. and Nicholson St.	C
60	East side of Cottage Grove Park, west side of Cohn St.	C
61	2902 Prairie Hill Ct.	E
62	Intersection of Hammerly Blvd. and Ridgecrest Dr.	A
63	4887 W Belfort west bound and 4860 W Belfort east bound	K
64	811 and 72 Dairy Ashford Rd.	G
65	Laughlin Dr from Ridgerock Rd. to Cardono Ln	K
66	From 1301 to 1413 Griffin St.	H
67	Intersection of 43 <sup>rd</sup> St. and Lockfield St.	A
68	488 Hickory Post Ln.	G
69	Memorial Dr. (over existing ditch) between Wilchester Blvd. And Rummel Creek Ln.	G
70	N Kirkwood Rd. at: St Marys Ln., Myrtlea Dr., Perthshire Rd., Barryknoll Ln	G
71	7260 Bissonnet	J
72	Heatherbrook Dr. from Amble Ln. to Altair Way	K
73	From 7900 Bissonnet St. to Braeburn Valley Dr.	J
74	10855 Meadowglen Ln.	Cancelled
75	From 7014 Neff St. to Larkwood Dr.	J
76	Mary Bates Blvd from Sharpcrest St. to Langdon Ln.	J
77	1801, 1570, 1650, 1710, Carolcrest – S. Dairy Ashford, south bound; 499 and 400 Dairy Ashford, north bound	G
78	Dunfield Lane-Saulworth St. from Vanderford Dr. to Misty Glen Lane.	F
79	Ernestine St. west side, from Leeland St. to Pease St.	I

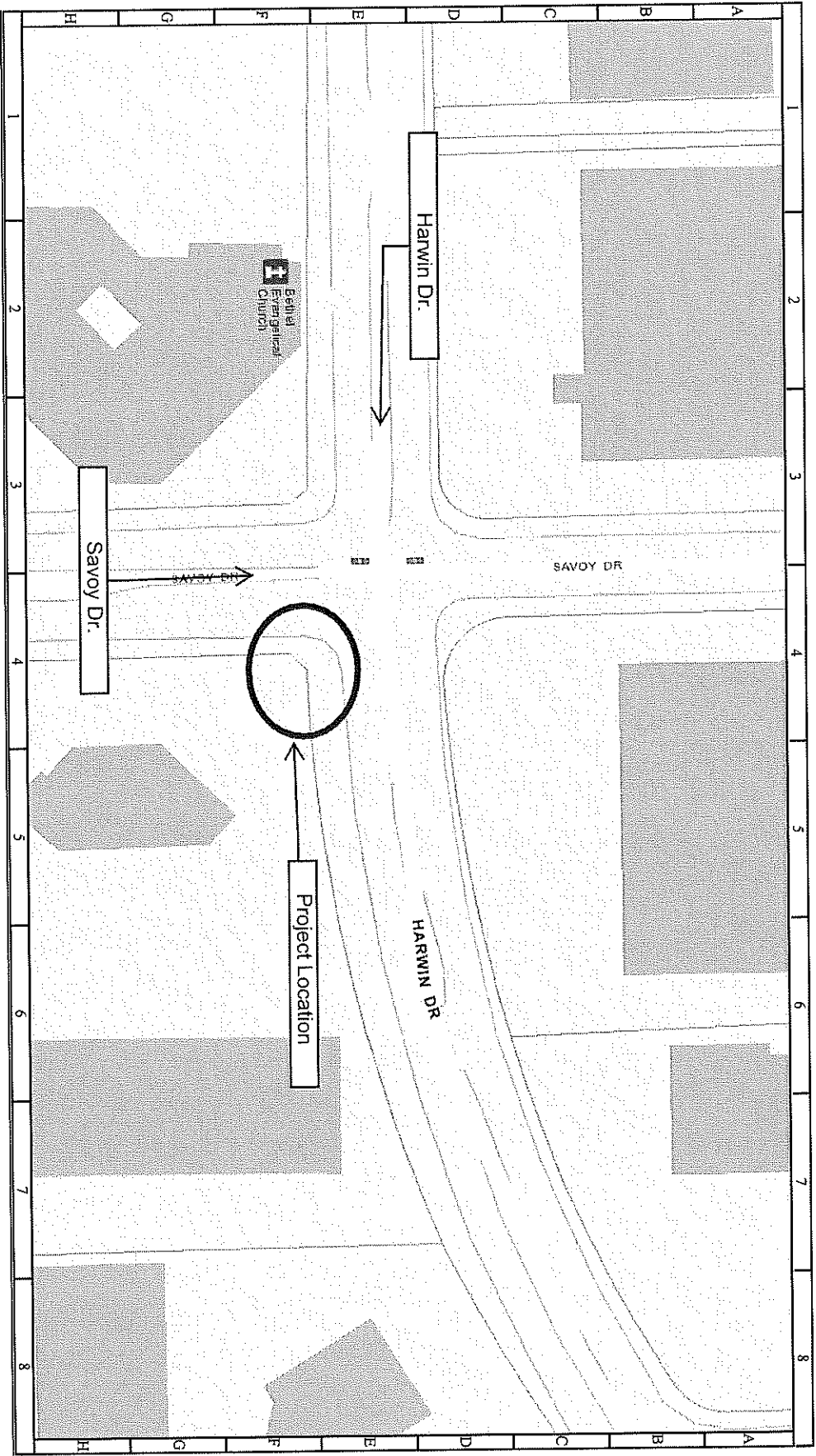
## Project Locations

80	7 <sup>th</sup> St., from Cortlandt St. to Arlington St.	C
81	San Felipe @: Briarglen Dr, Mid Lane Dr.	Cancelled
82	Meadowlawn St. from S. Wayside Dr. to Idylwood Dr.	I
83	7806 Chaseway Dr. and 6910 Thornwild Rd.	K
84	6623 Lindy Ln to S. Wayside Dr.	I
85	8502 Brandon St.	D
86	Wright Bembry Park on 23 <sup>rd</sup> . St.	C
87	Intersection of Benning Dr. and Consuela Dr.	J



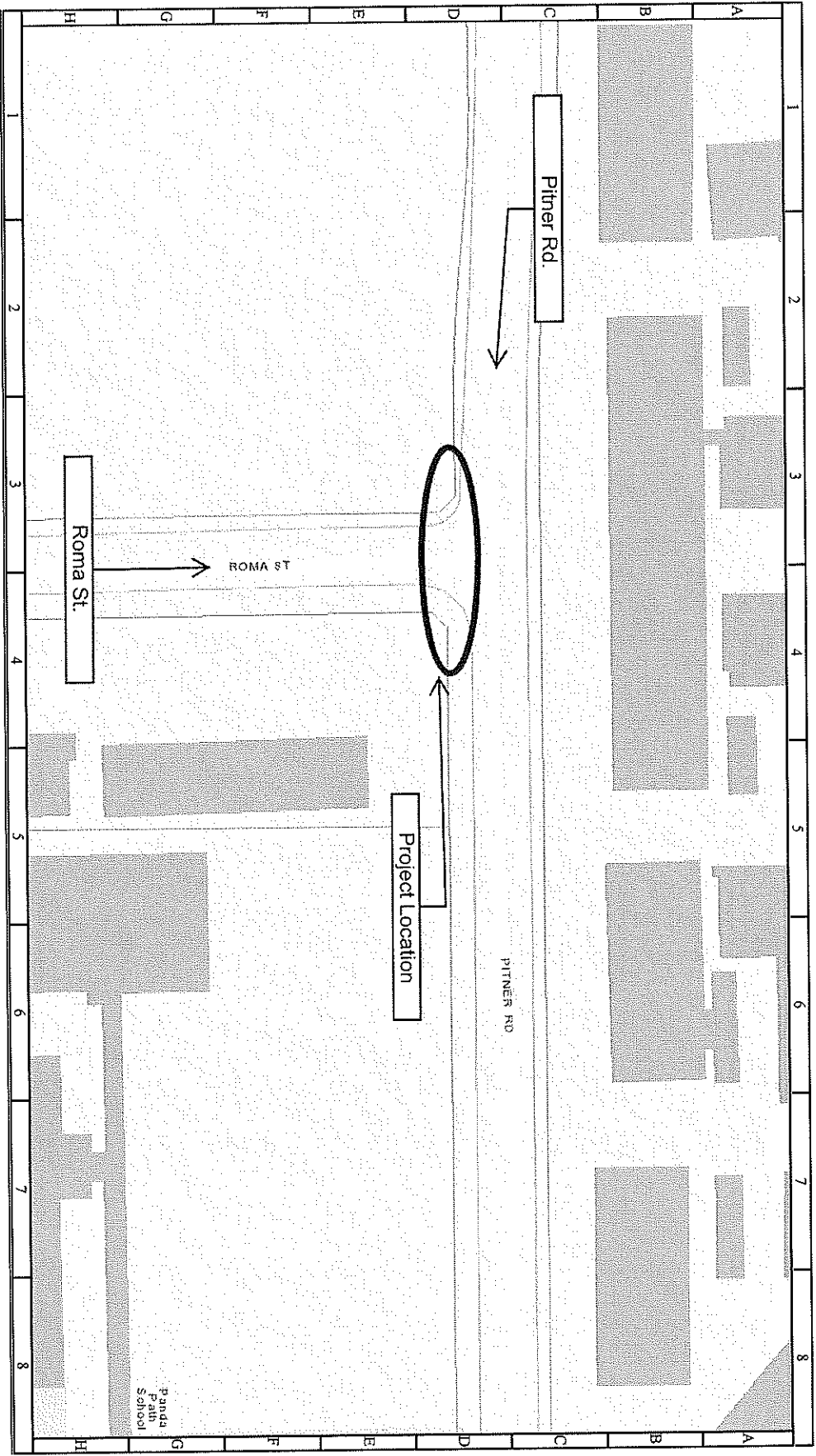
**CITY OF HOUSTON**  
 Houston Public Works  
 WBS N-322017-0003-4  
 Work Authorization 3R  
 Council District C





**CITY OF HOUSTON**  
 Houston Public Works  
 WBS N-322017-0003-4  
 Work Authorization # 4  
 Council District J





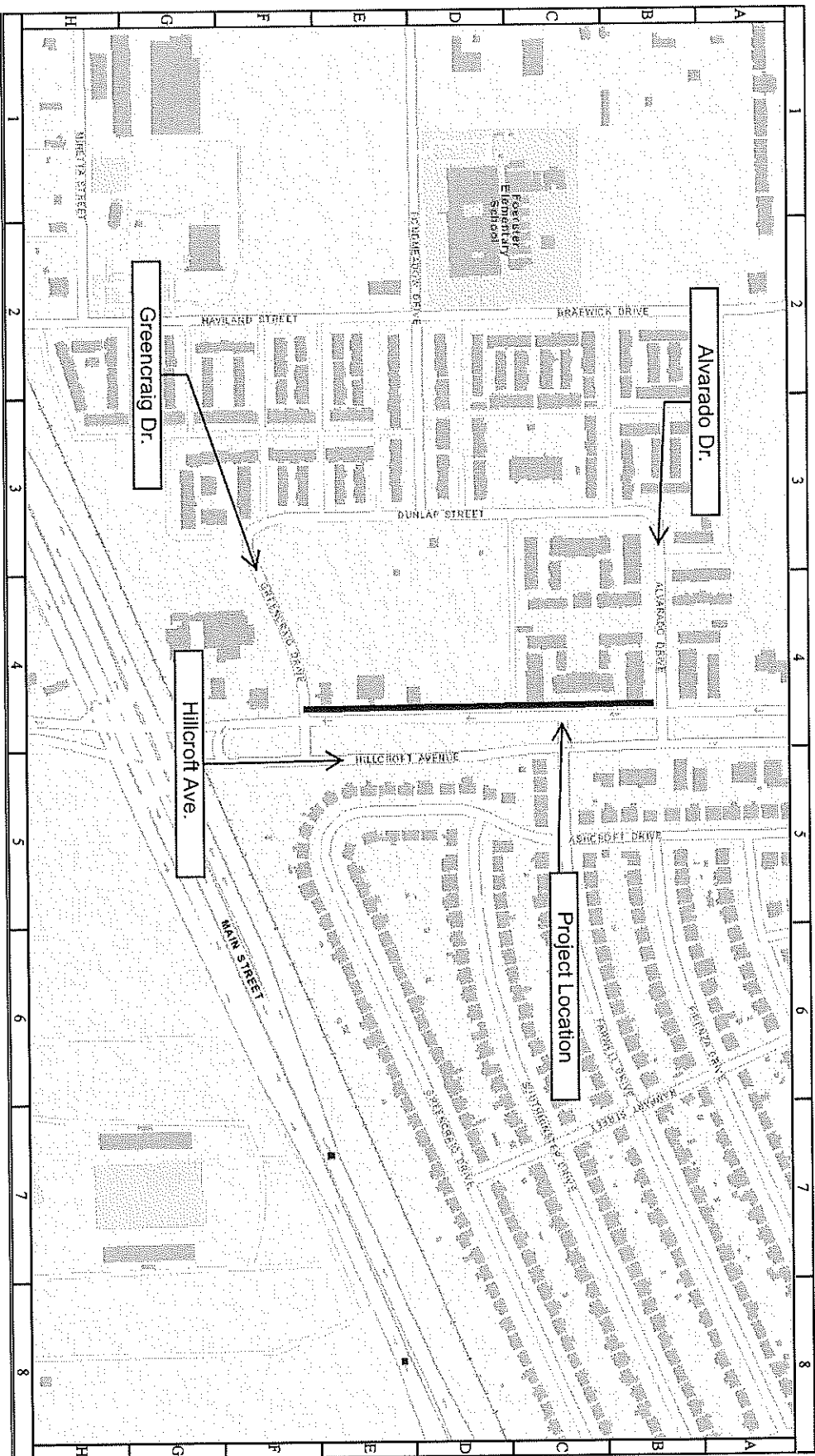
**CITY OF HOUSTON**  
 Houston Public Works  
 WBS N-322017-0003-4  
 Work Authorization # 6  
 Council District A





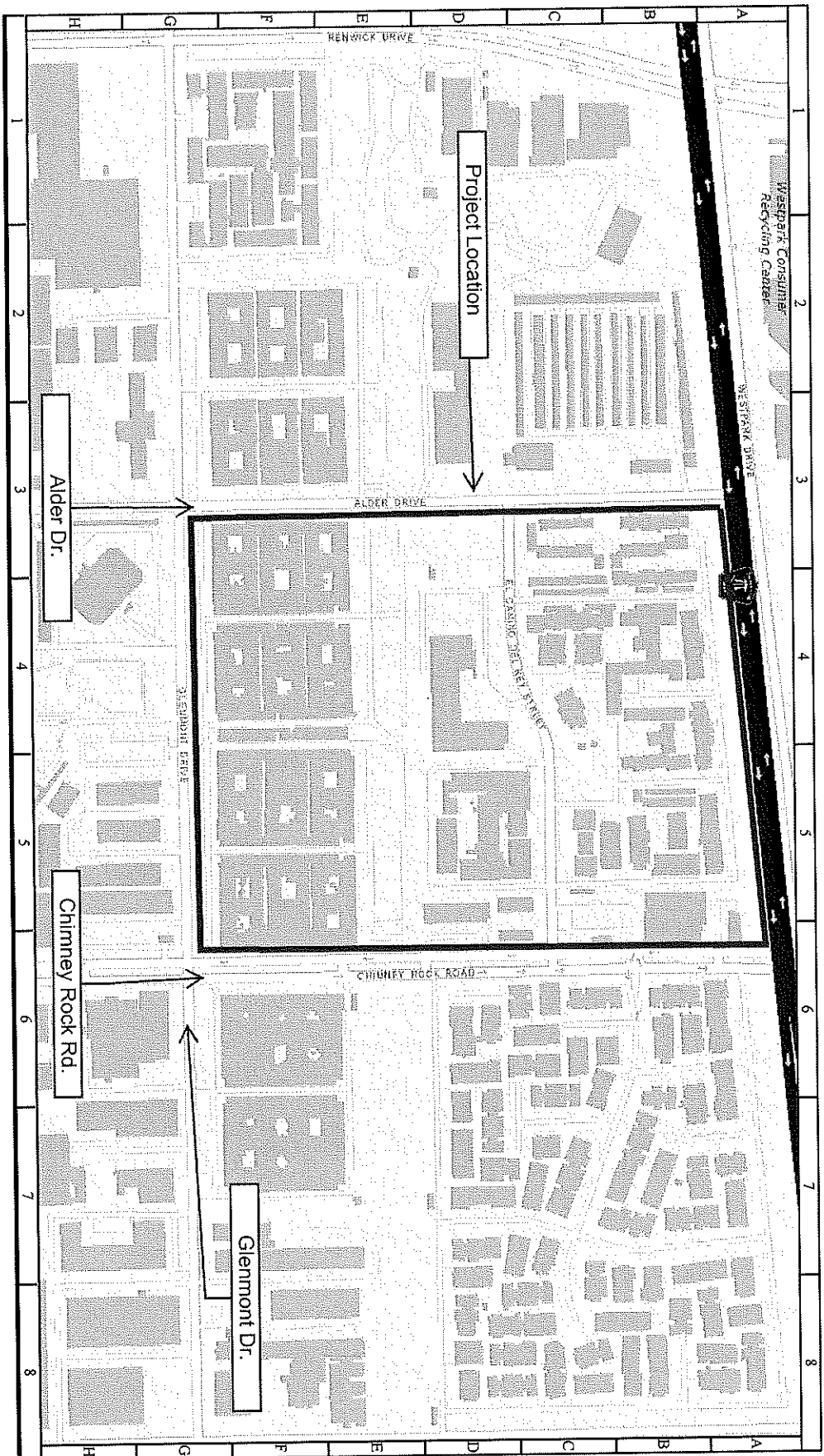
**CITY OF HOUSTON**  
 Houston Public Works  
 W/BS N-322017-0003-4  
 Work Authorization # 7





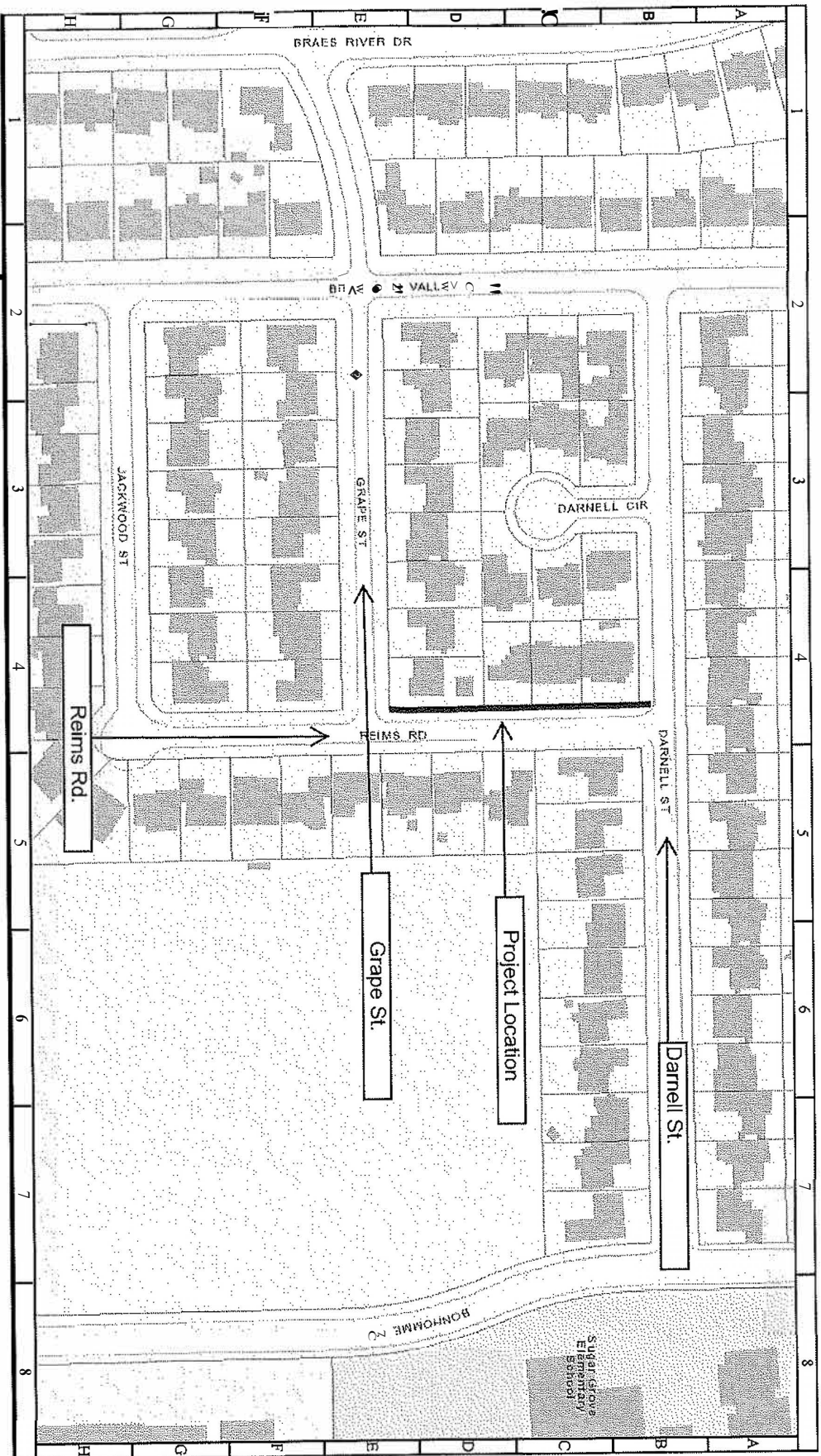
**CITY OF HOUSTON**  
 Houston Public Works  
 WBS N-322017-0003-4  
 Work Authorization # 8  
 Council District K





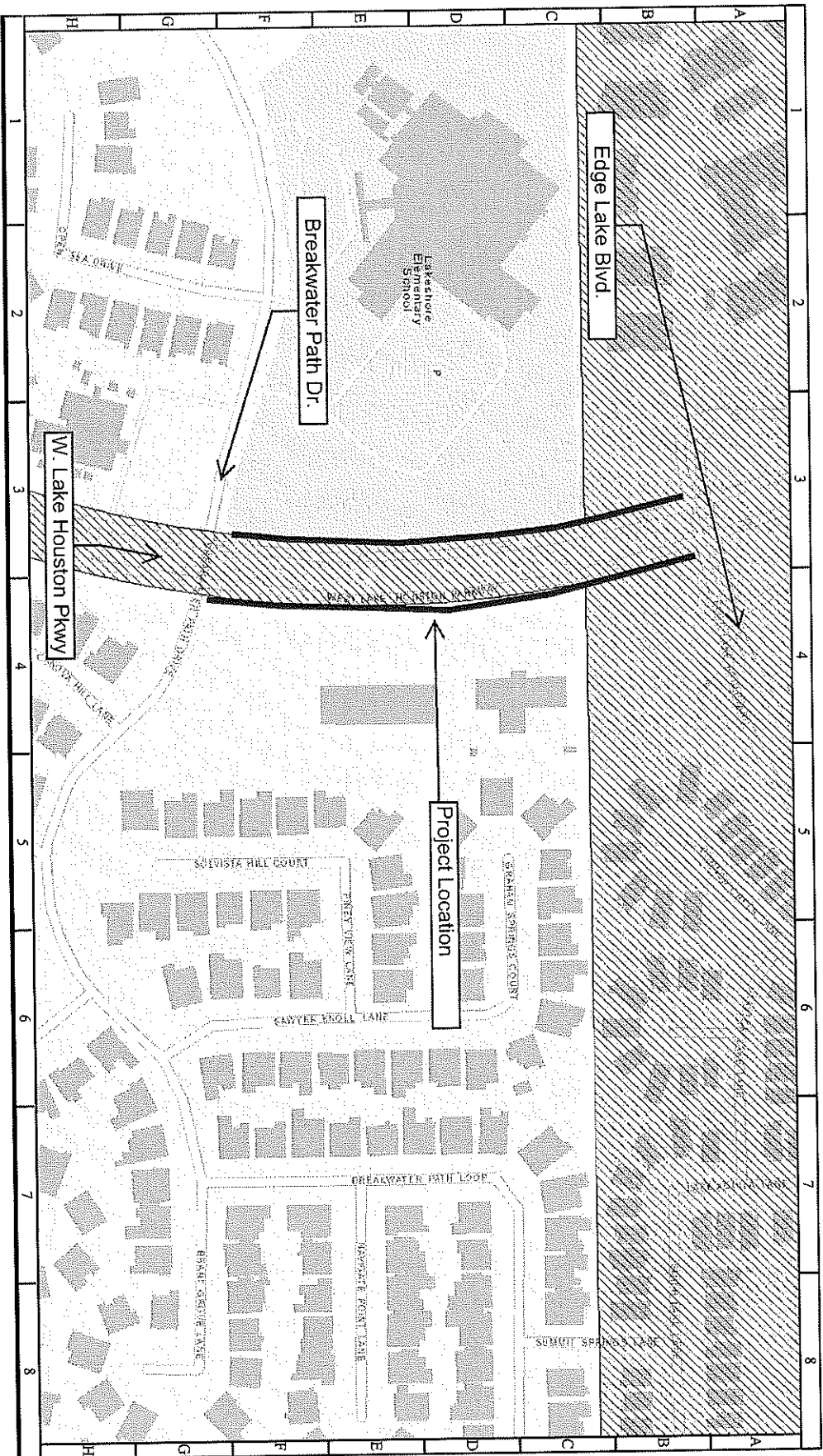
**CITY OF HOUSTON**  
 Houston Public Works  
 WBS N-322017-0003-4  
 Work Authorization # 9  
 Council District J





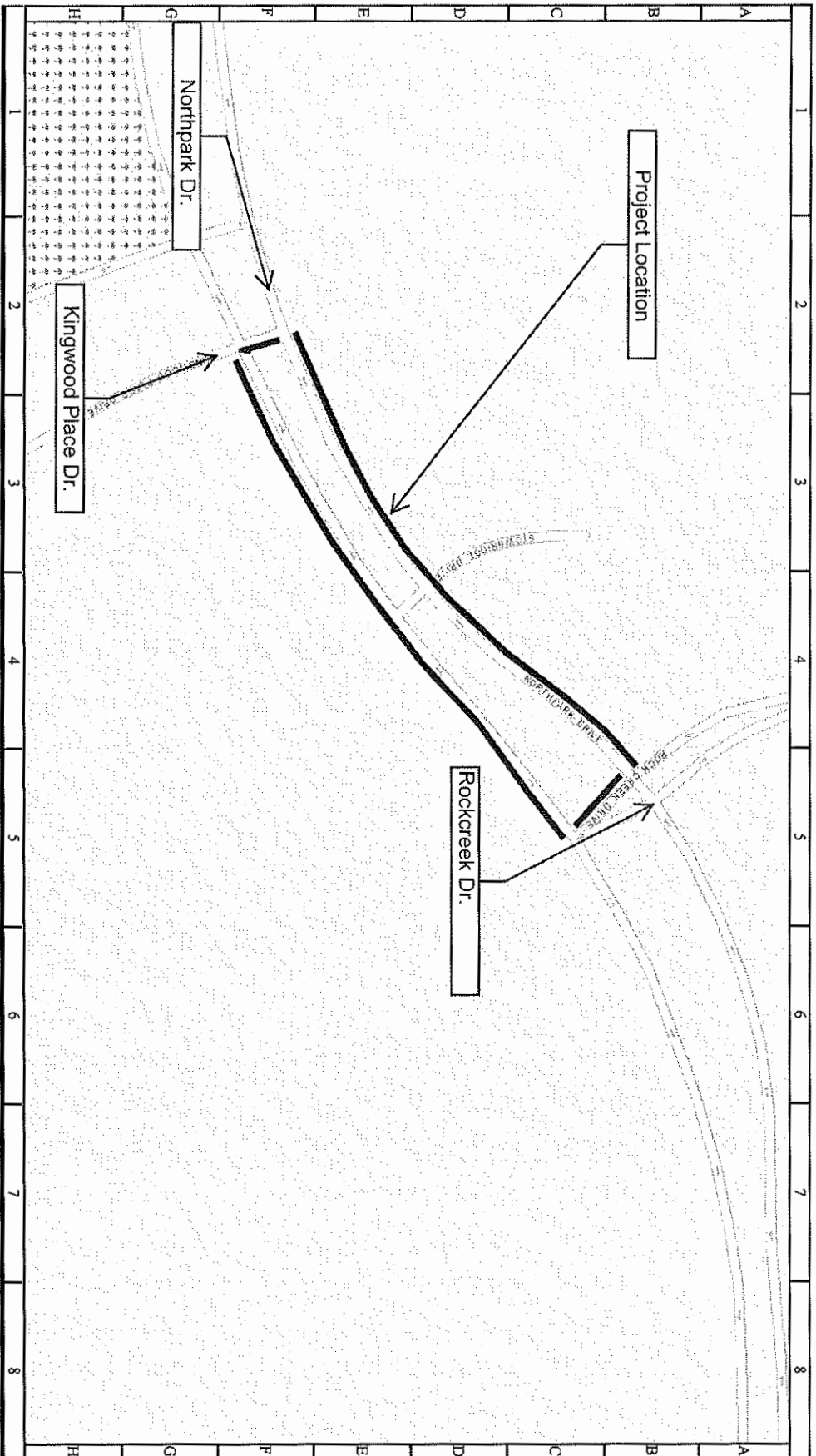
**CITY OF HOUSTON**  
 Houston Public Works  
 WBS N-322017-0003-4  
 Work Authorization# 10  
 Council District J






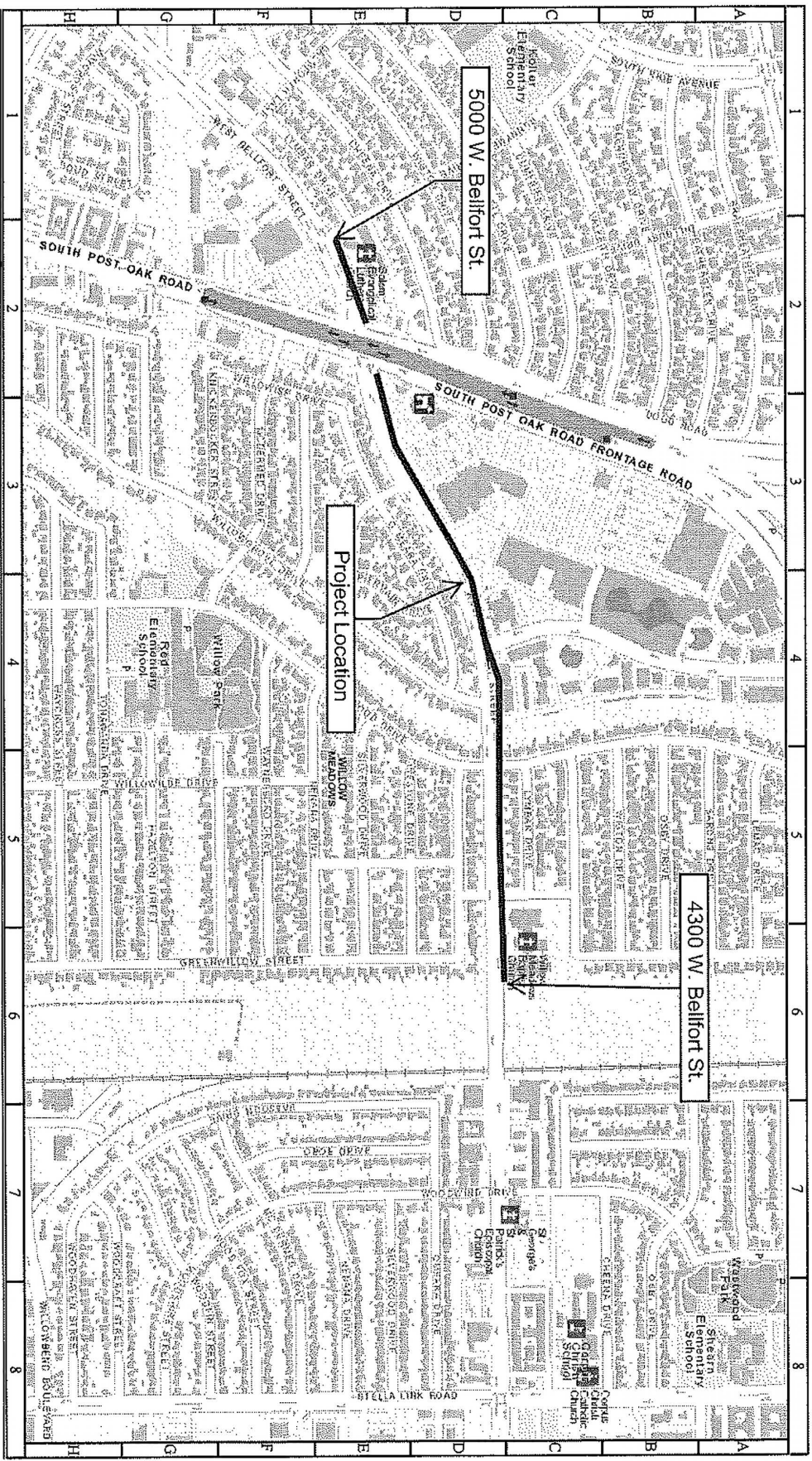
**CITY OF HOUSTON**  
 Houston Public Works  
 WBS N-322017-0003-4  
 Work Authorization # 11  
 Council District E





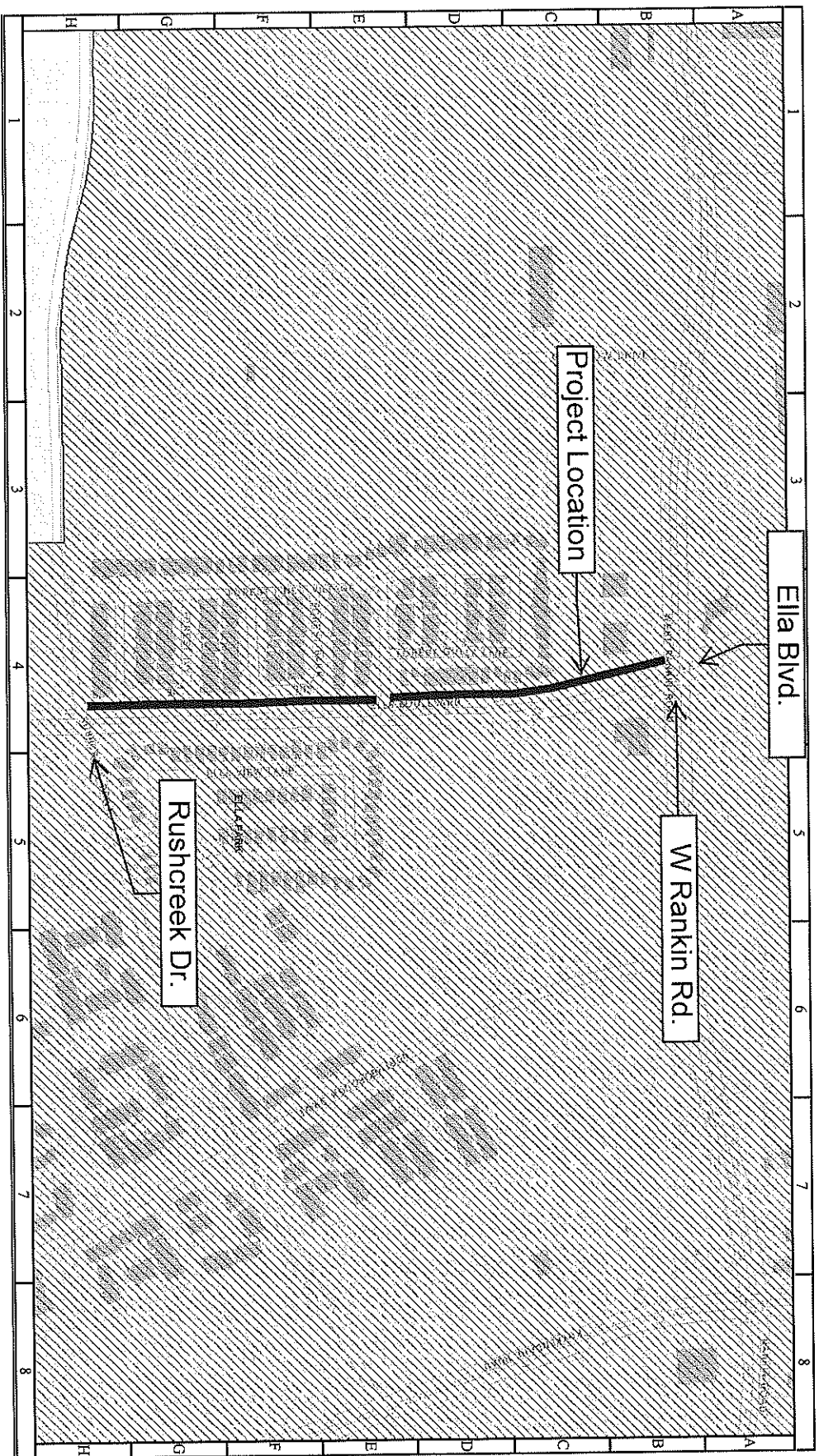
**CITY OF HOUSTON**  
 Houston Public Works  
 WBS N-322017-0003-4  
 Work Authorization # 12  
 Council District E






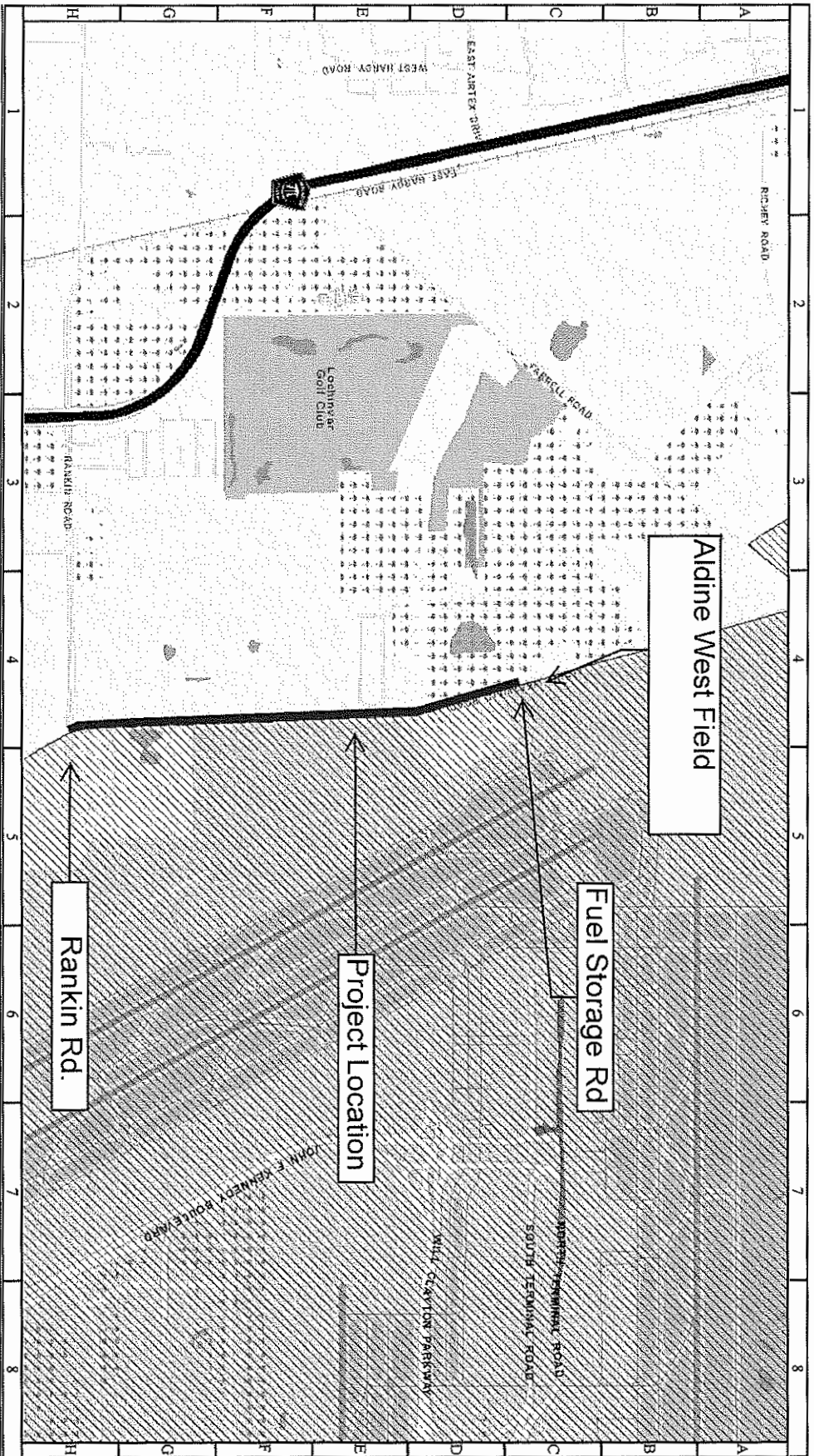
**CITY OF HOUSTON**  
 Houston Public Works  
 WBS N-322017-0003-4  
 Work Authorization# 13  
 Council District K and C





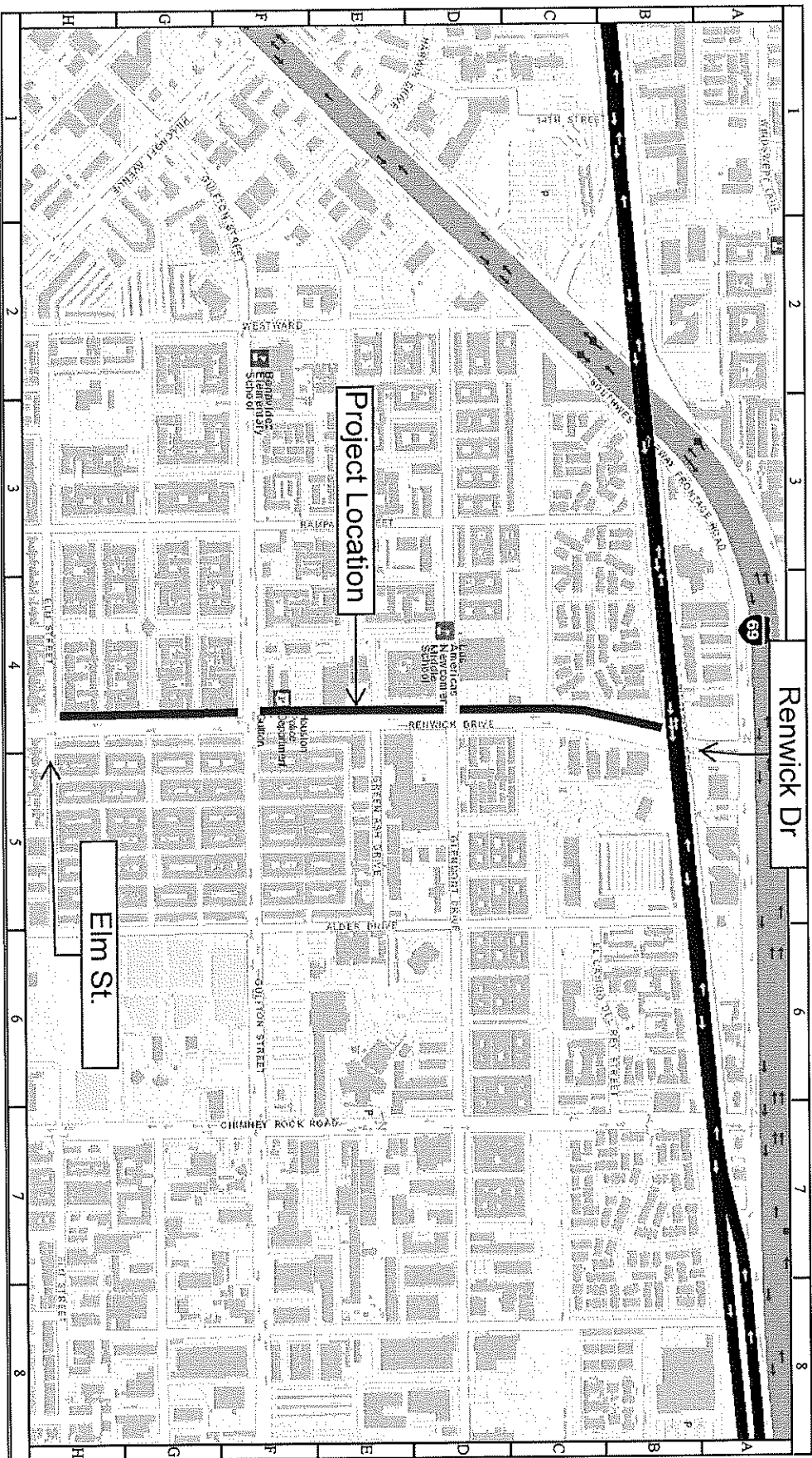
**CITY OF HOUSTON**  
 Houston Public Works  
 WBS N-322017-0003-4  
 Work Authorization # 14  
 Council Member B





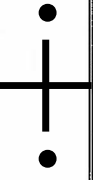
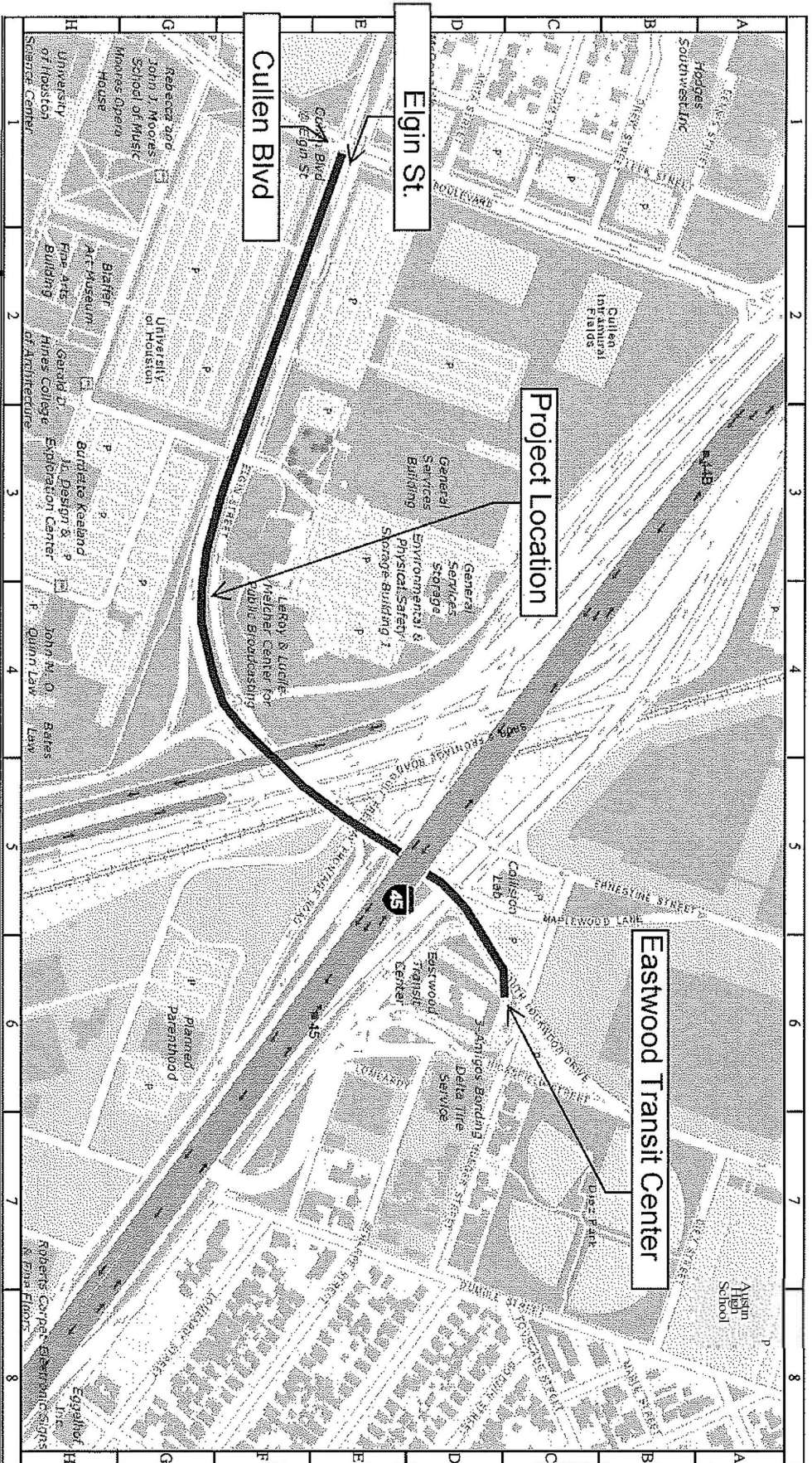
**CITY OF HOUSTON**  
 Houston Public Works  
 WBS N-322017-0003-4  
 Work Authorization # 15  
 Council District B





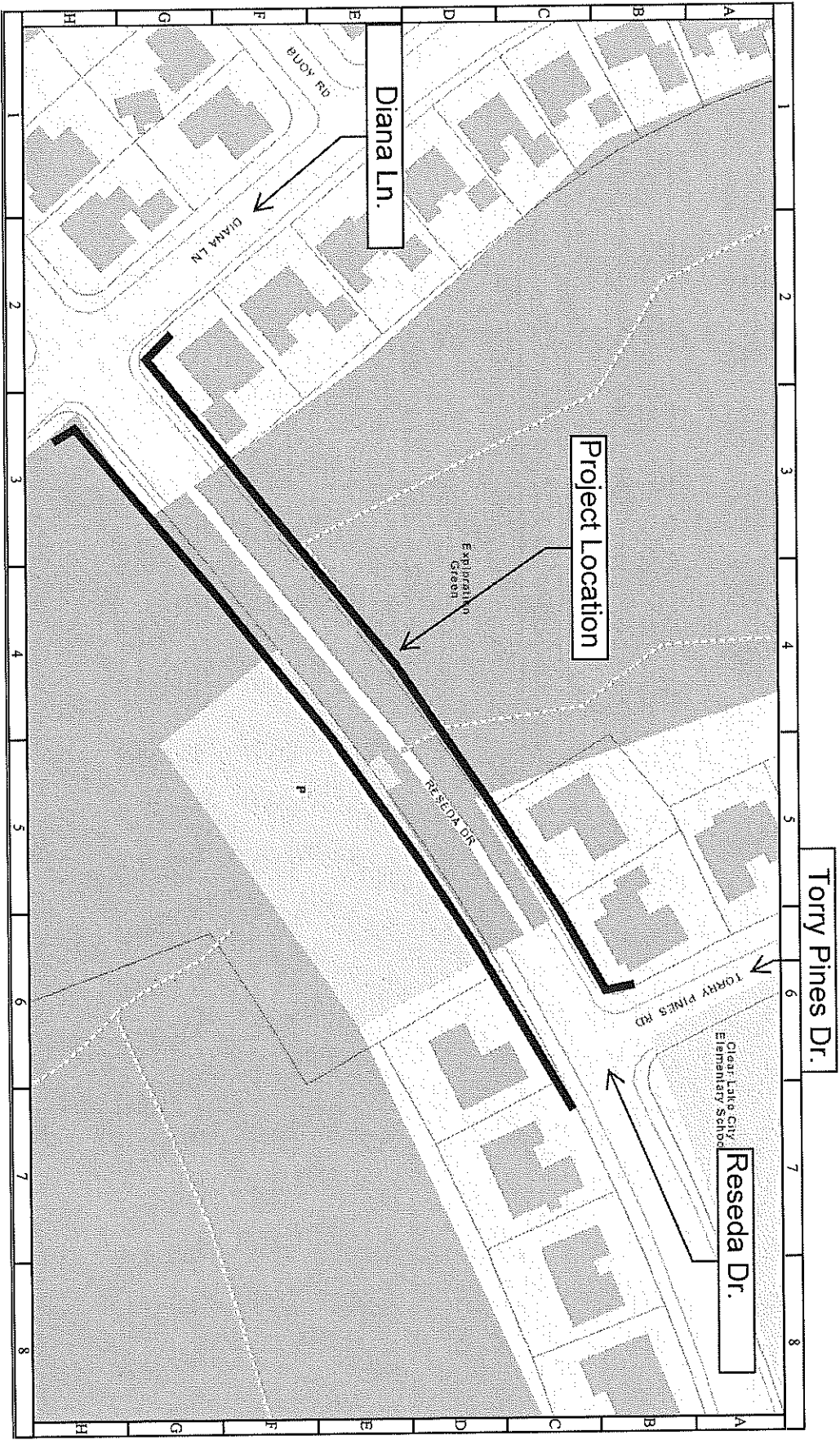
**CITY OF HOUSTON**  
 Houston Public Works  
 WBS N-322017-0003-4  
 Work Authorization # 16  
 Council District J






**CITY OF HOUSTON**  
 Houston Public Works  
 WBS N-322017-0003-4  
 Work Authorization # 17  
 Council District D and I






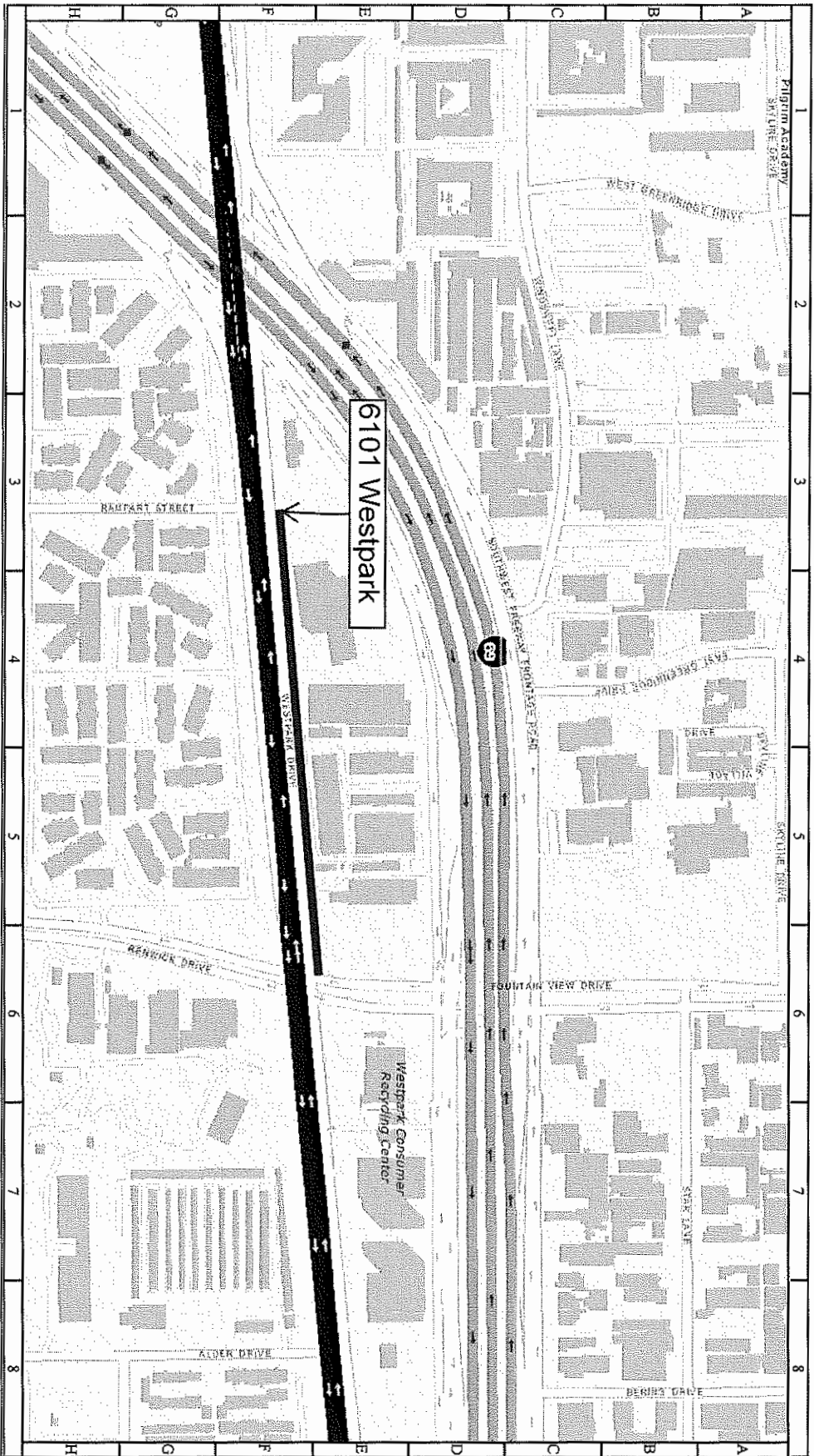
**CITY OF HOUSTON**  
 Houston Public Works  
 WBS N-322017-0003-4  
 Work Authorization # 18  
 Council District E





**CITY OF HOUSTON**  
 Houston Public Works  
 WBS N-322017-0003-4  
 Work Authorization # 19  
 Council District B

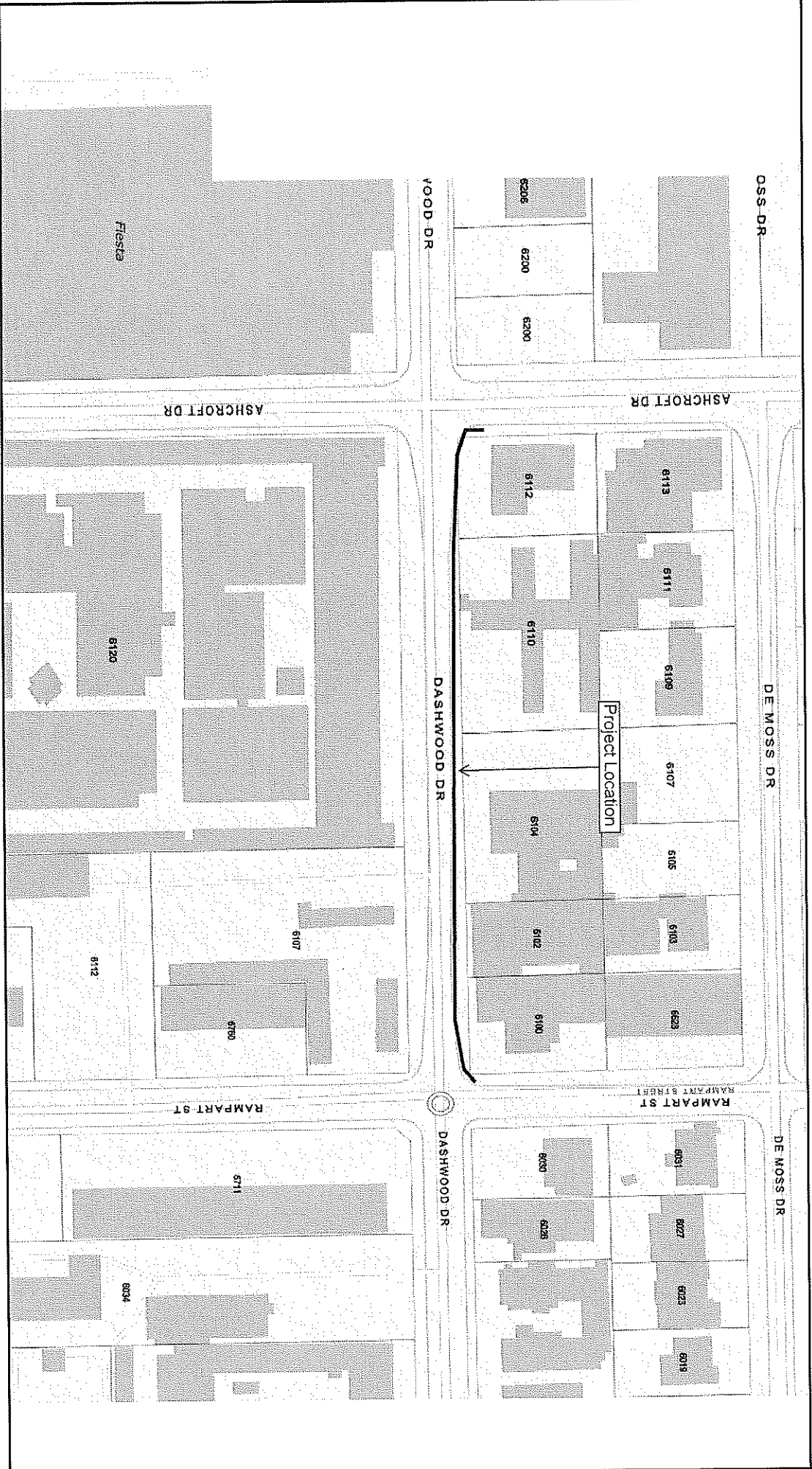




**CITY OF HOUSTON**  
 Houston Public Works  
 WBS N-322017-0003-4  
 Work Authorization # 20  
 Council District J



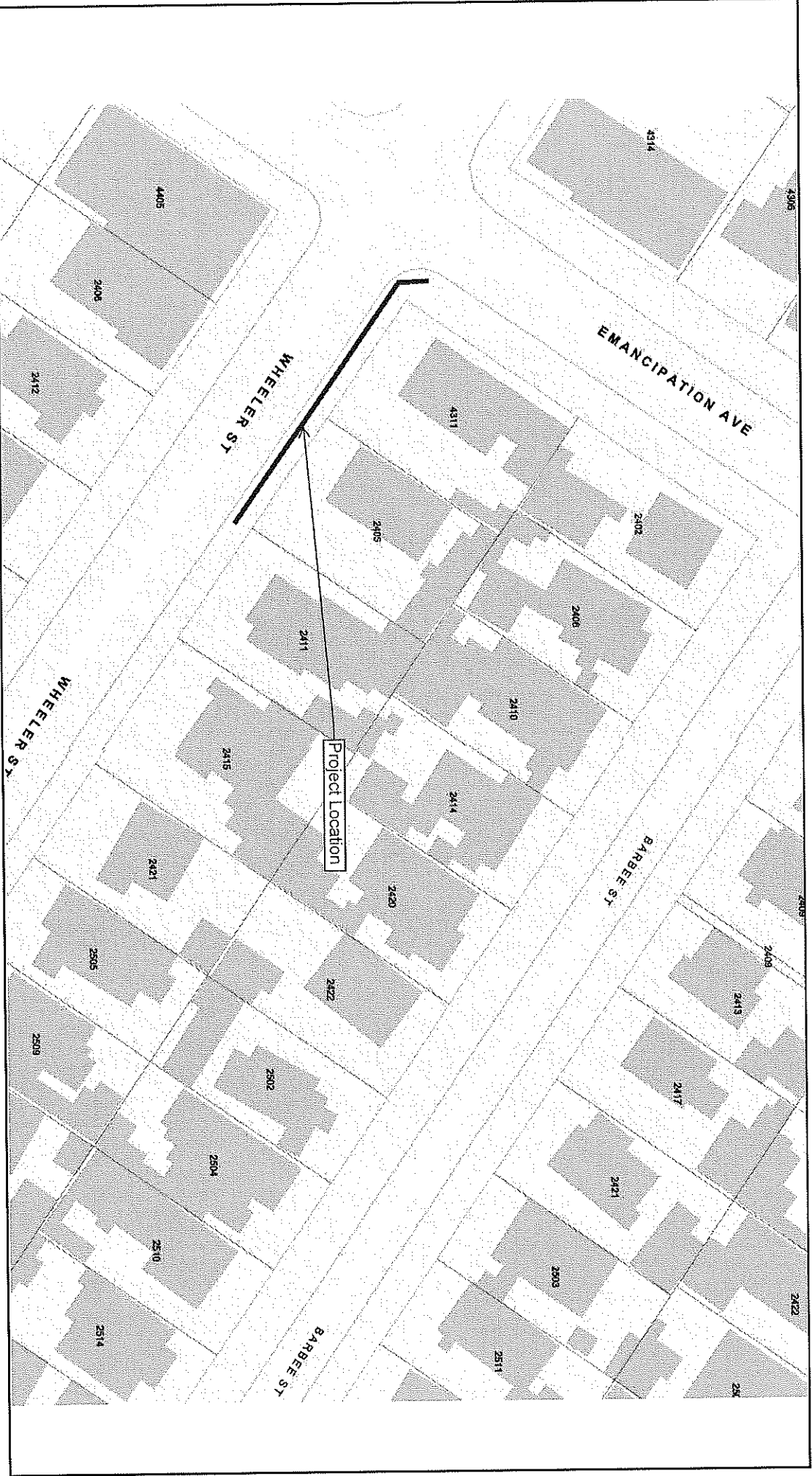
# Map Work Authorization # 21



WBS-N-322017-0003-4  
Council District J

2/9/2022 3:19:08 PM

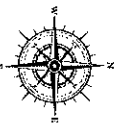
Map Work Authorization # 22



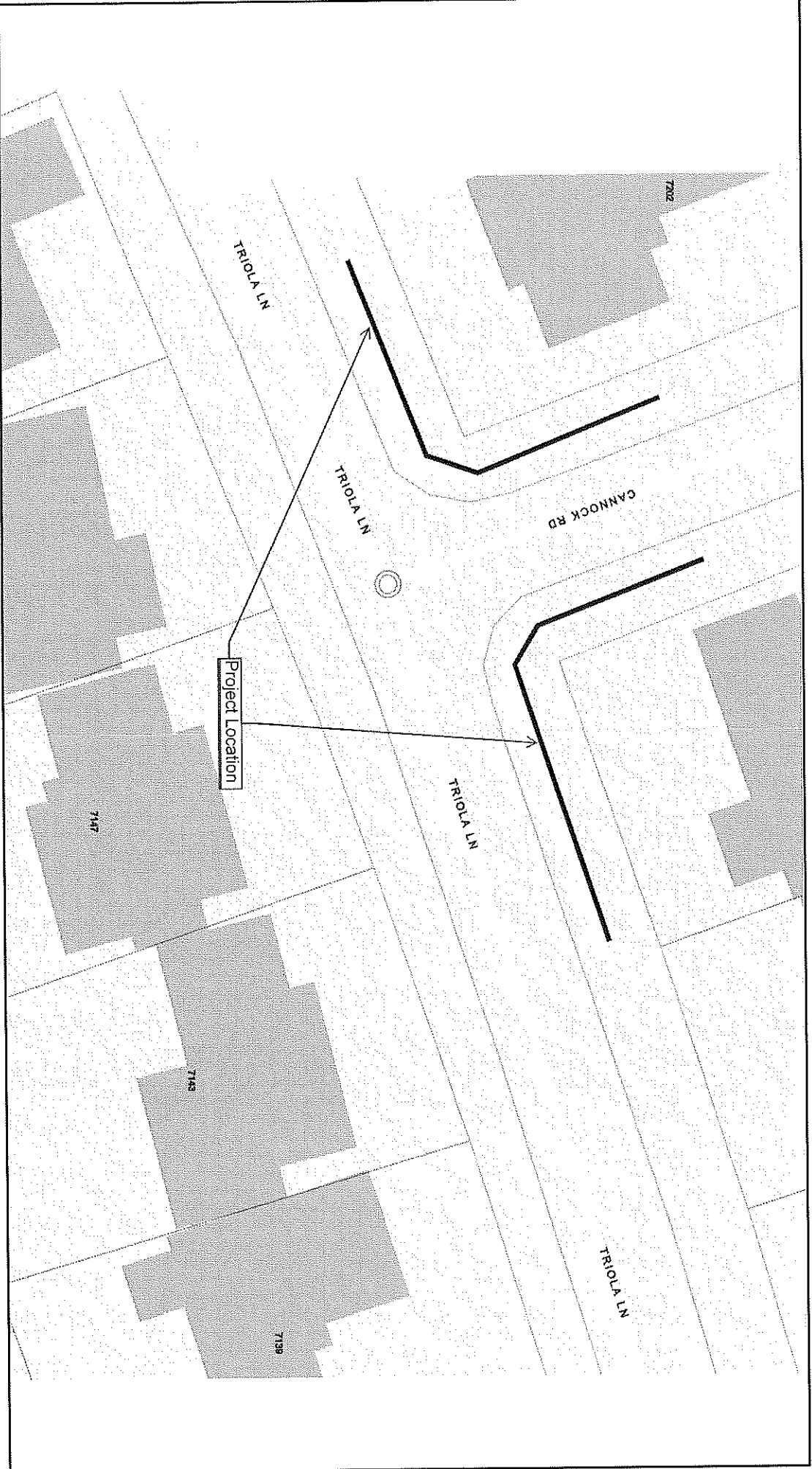
Map Work Authorization # 23



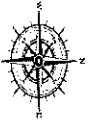
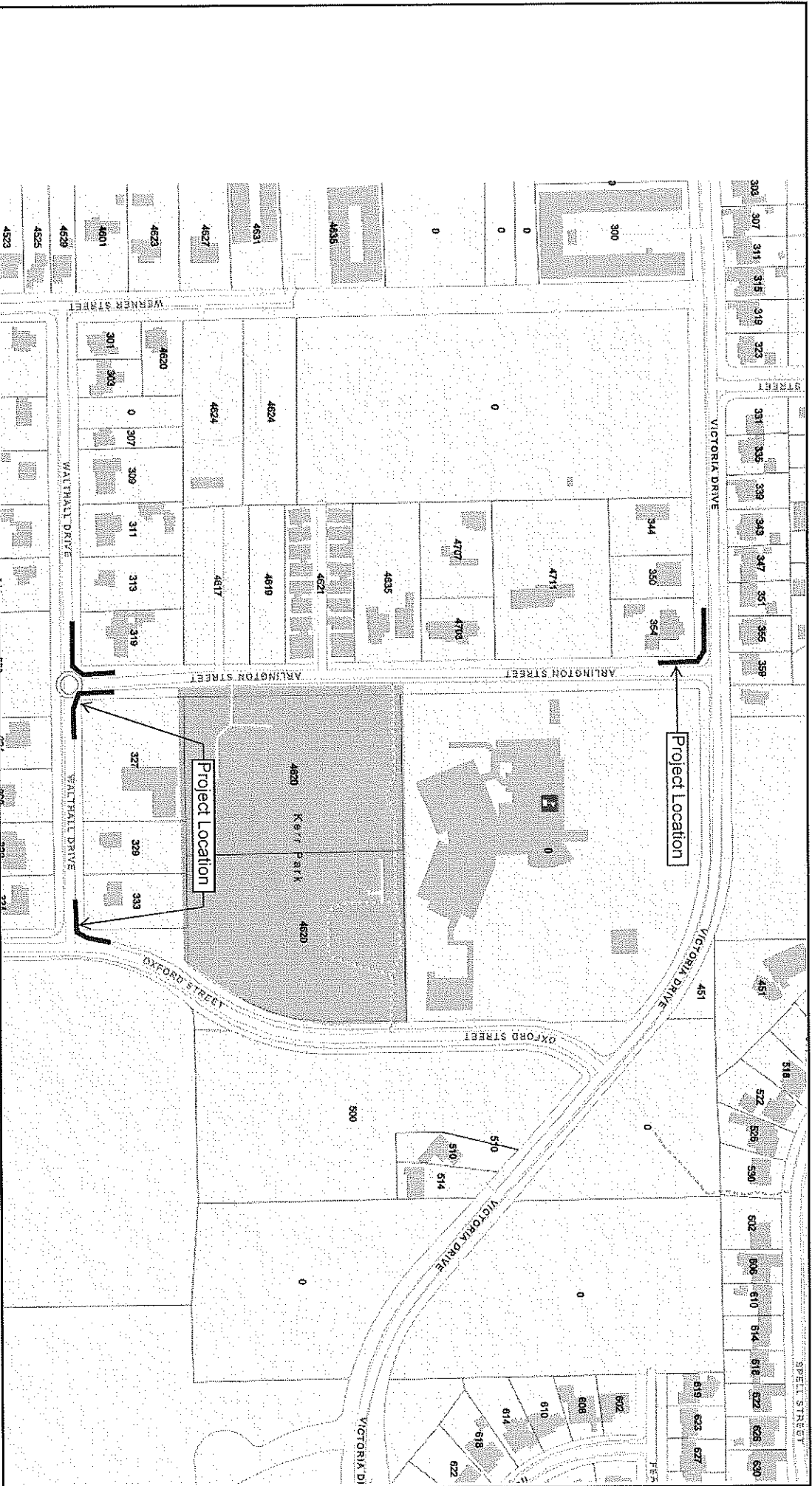
WBS N-322017-0003-4  
Council District B



Map Work Authorization # 24

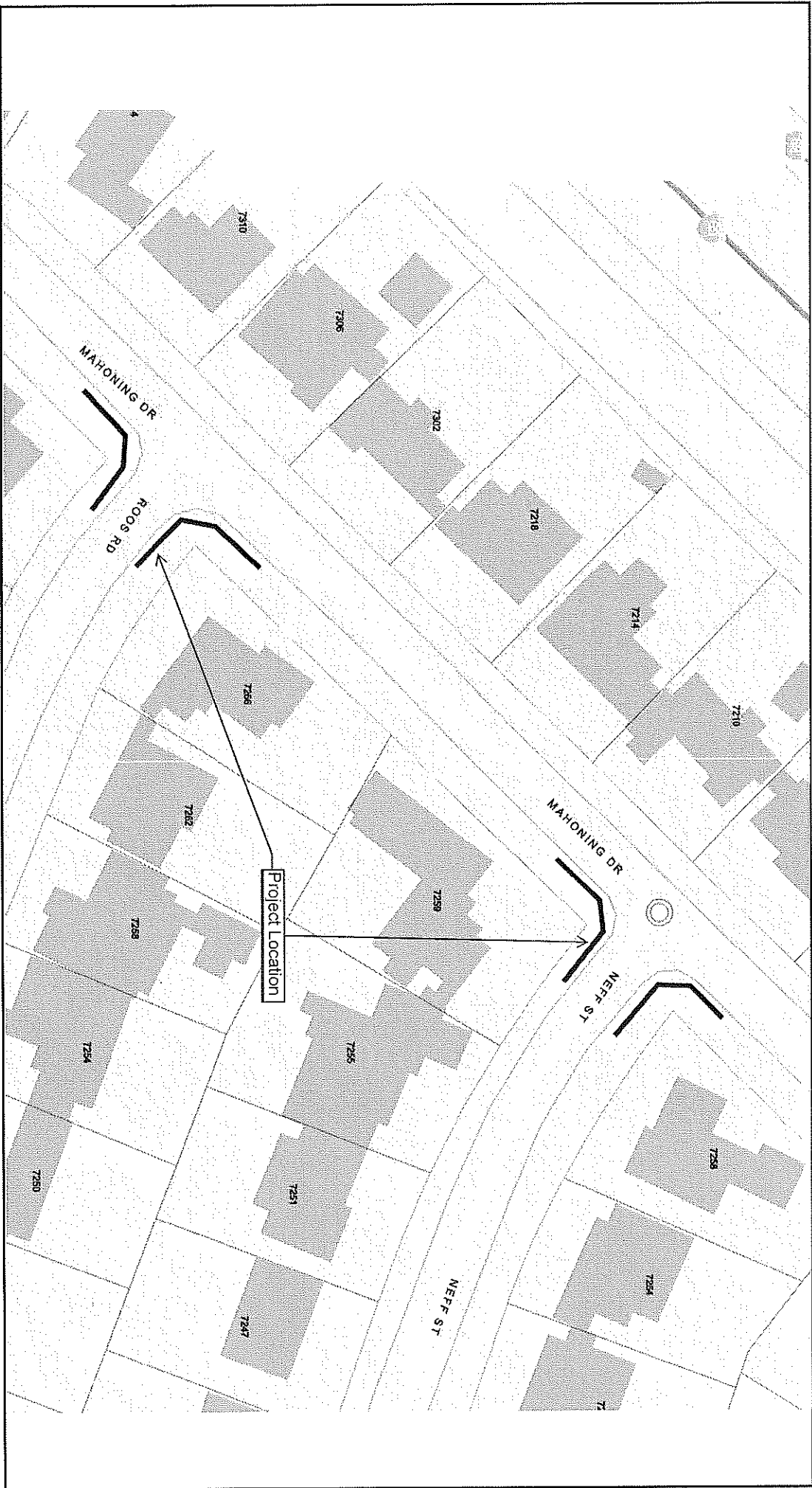


# Map Work Authorization # 25

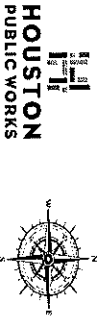
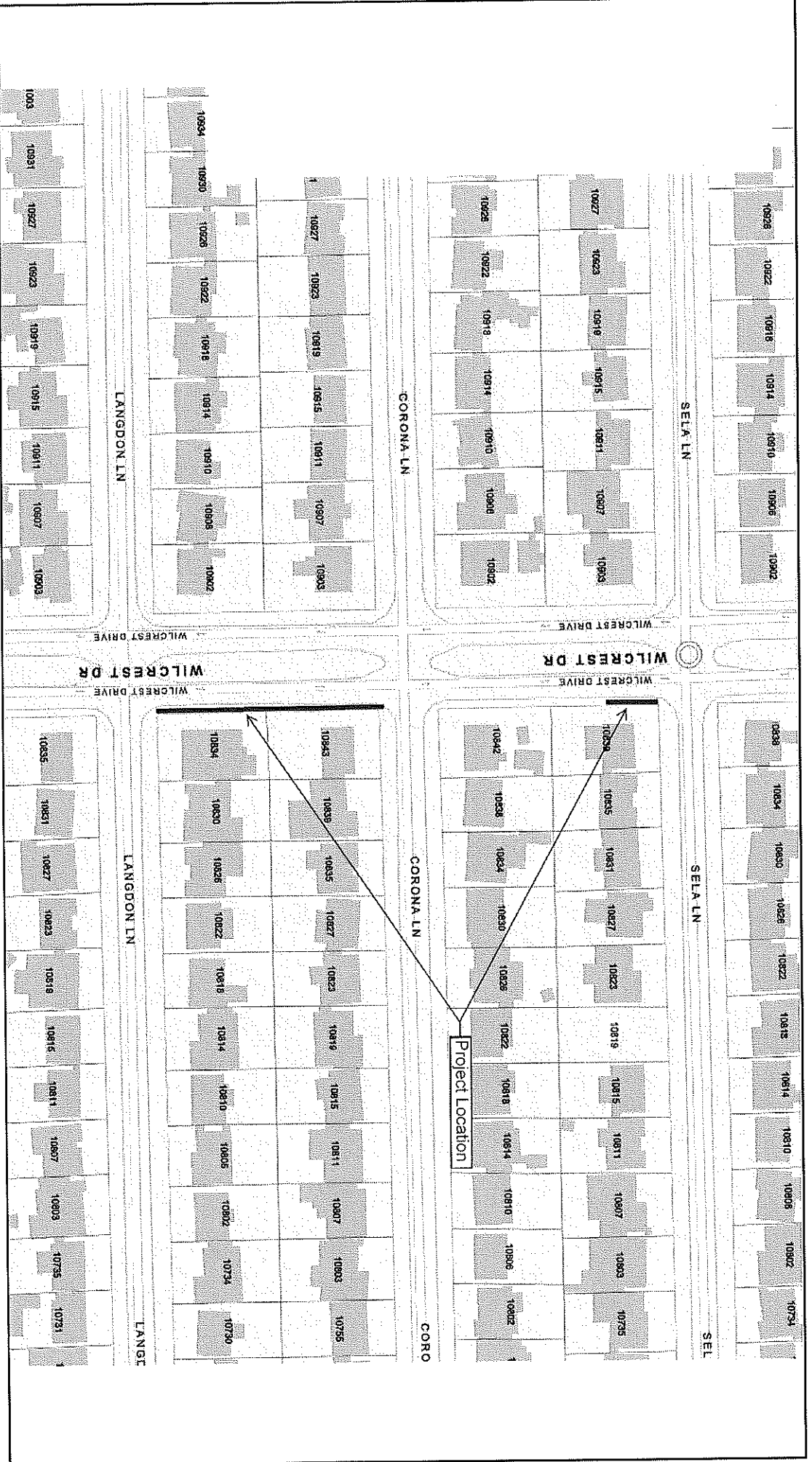


**WBS N-322017-0003-4**  
**Council District H**

Map Work Authorization # 26

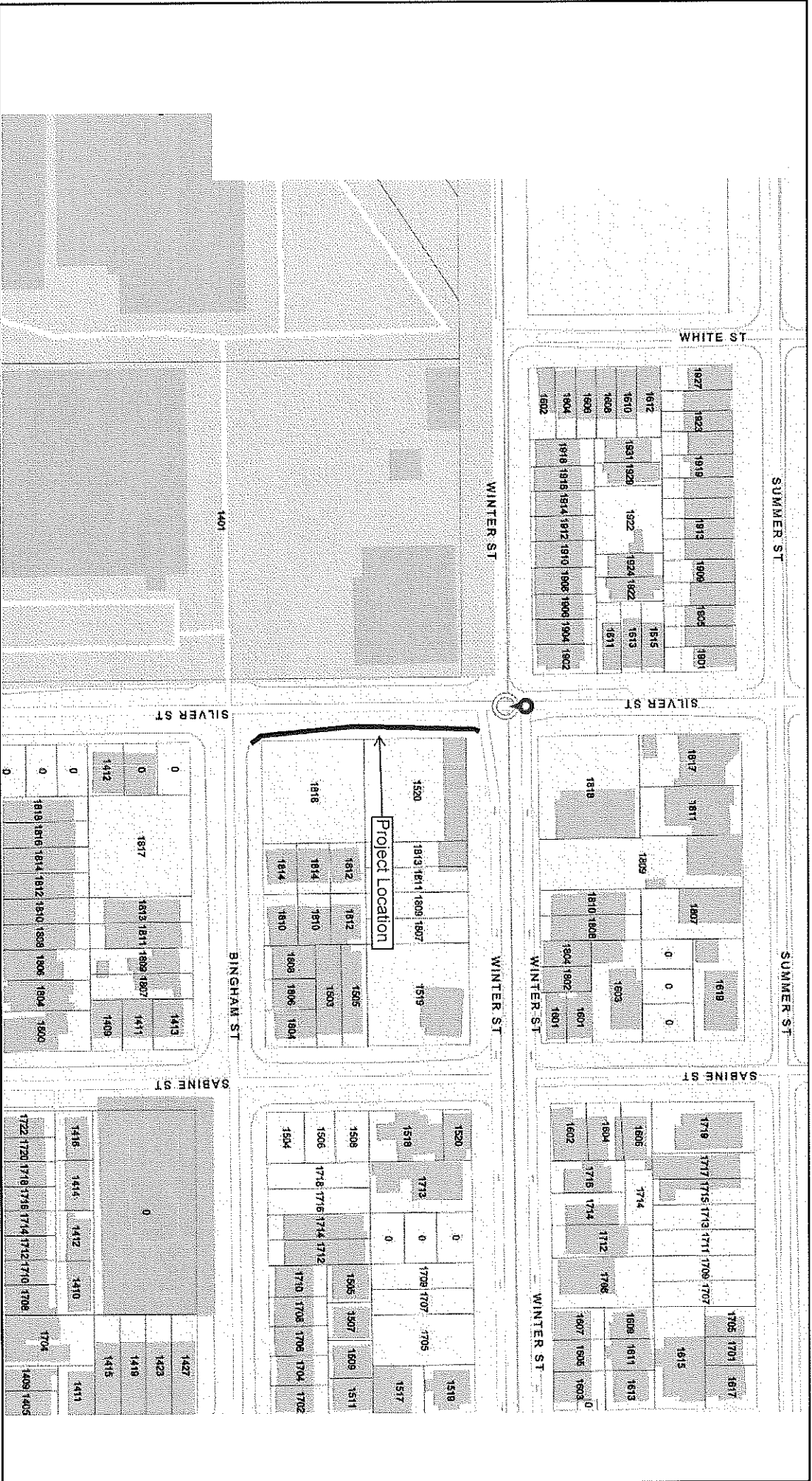


Map Work Authorization # 27



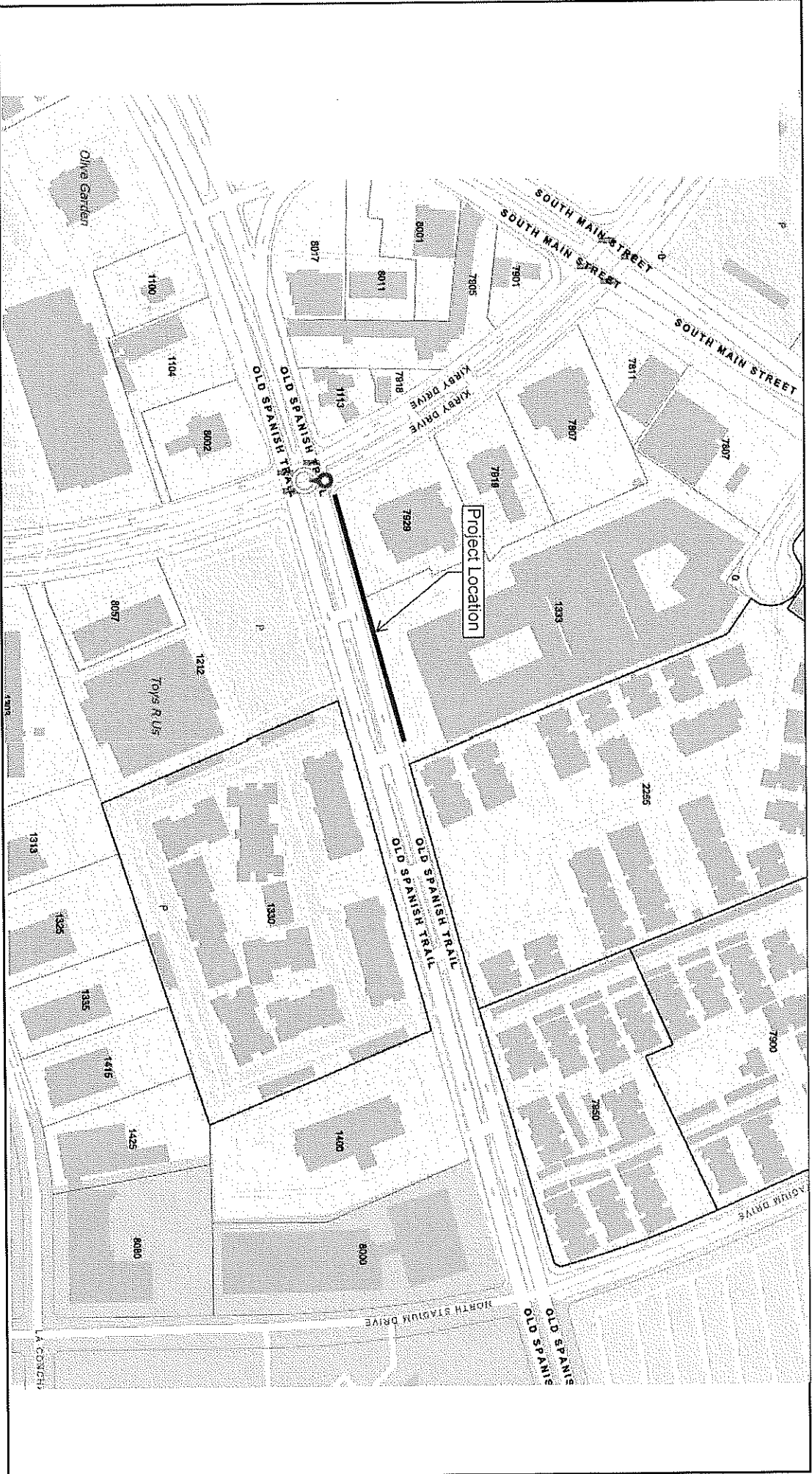
WBS N-322017-0003-4  
Council District J

# Map Work Authorization # 28

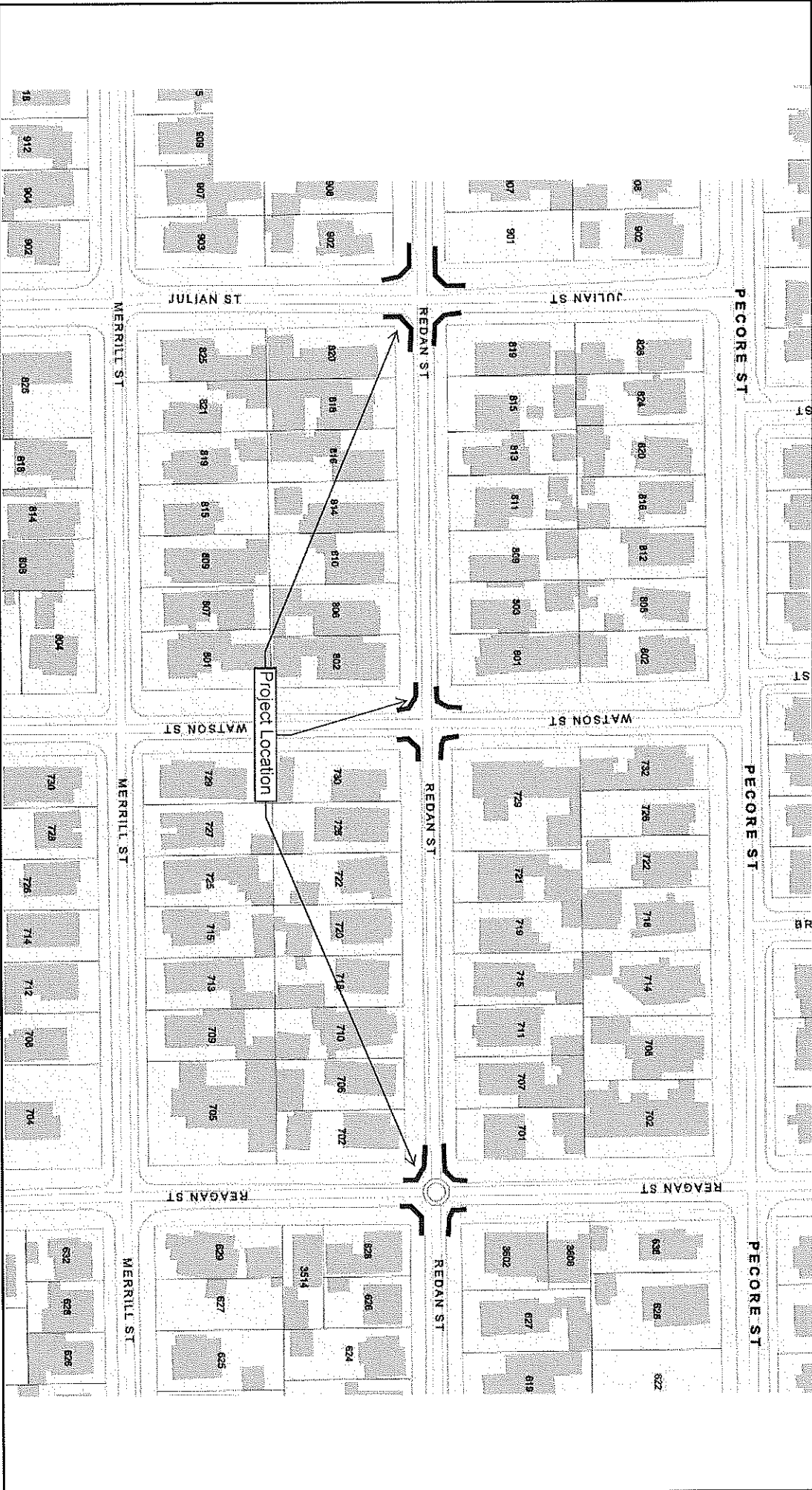


WBS N-322017-0003-4  
Council District H

Map Work Authorization # 30

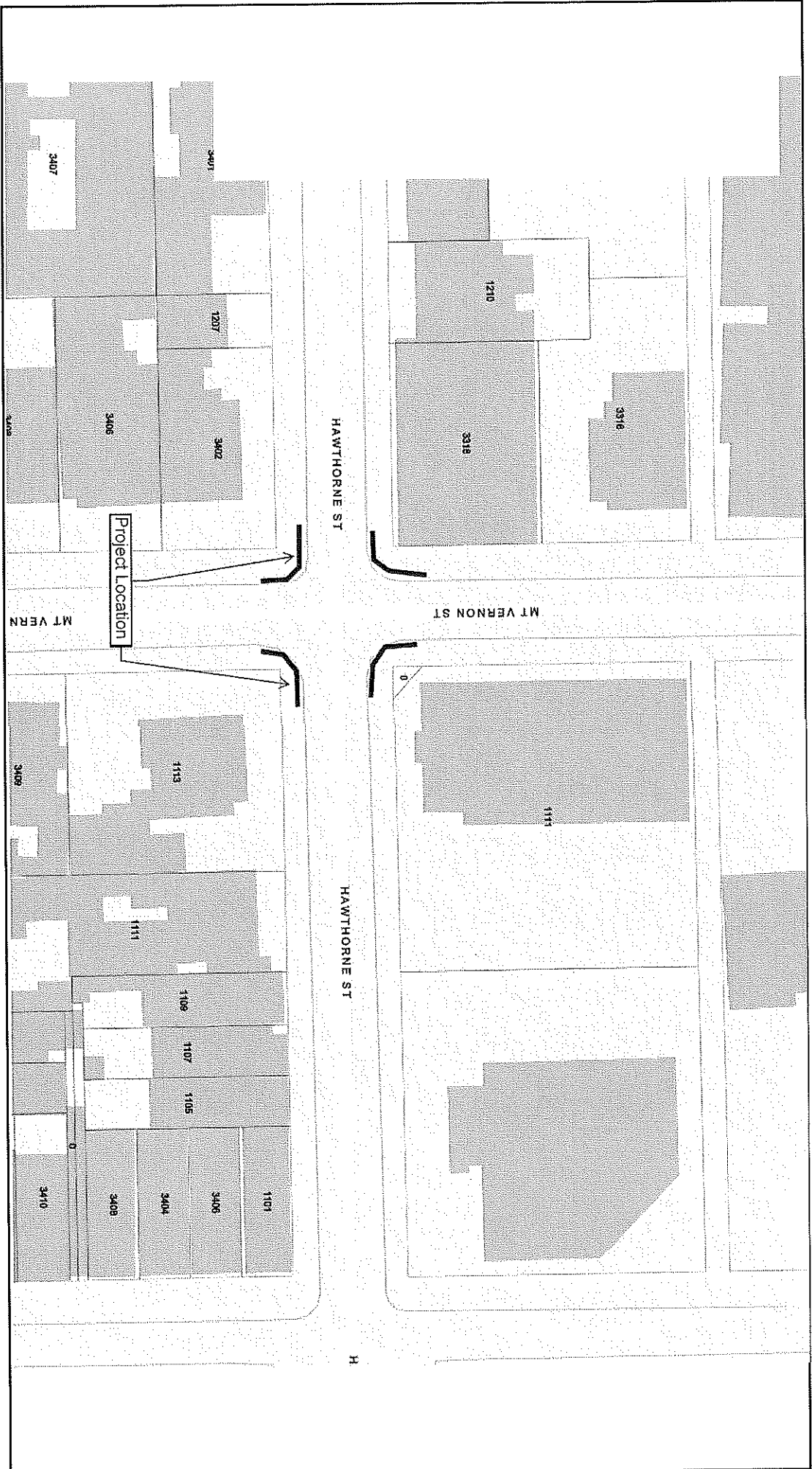


Map Work Authorization # 31



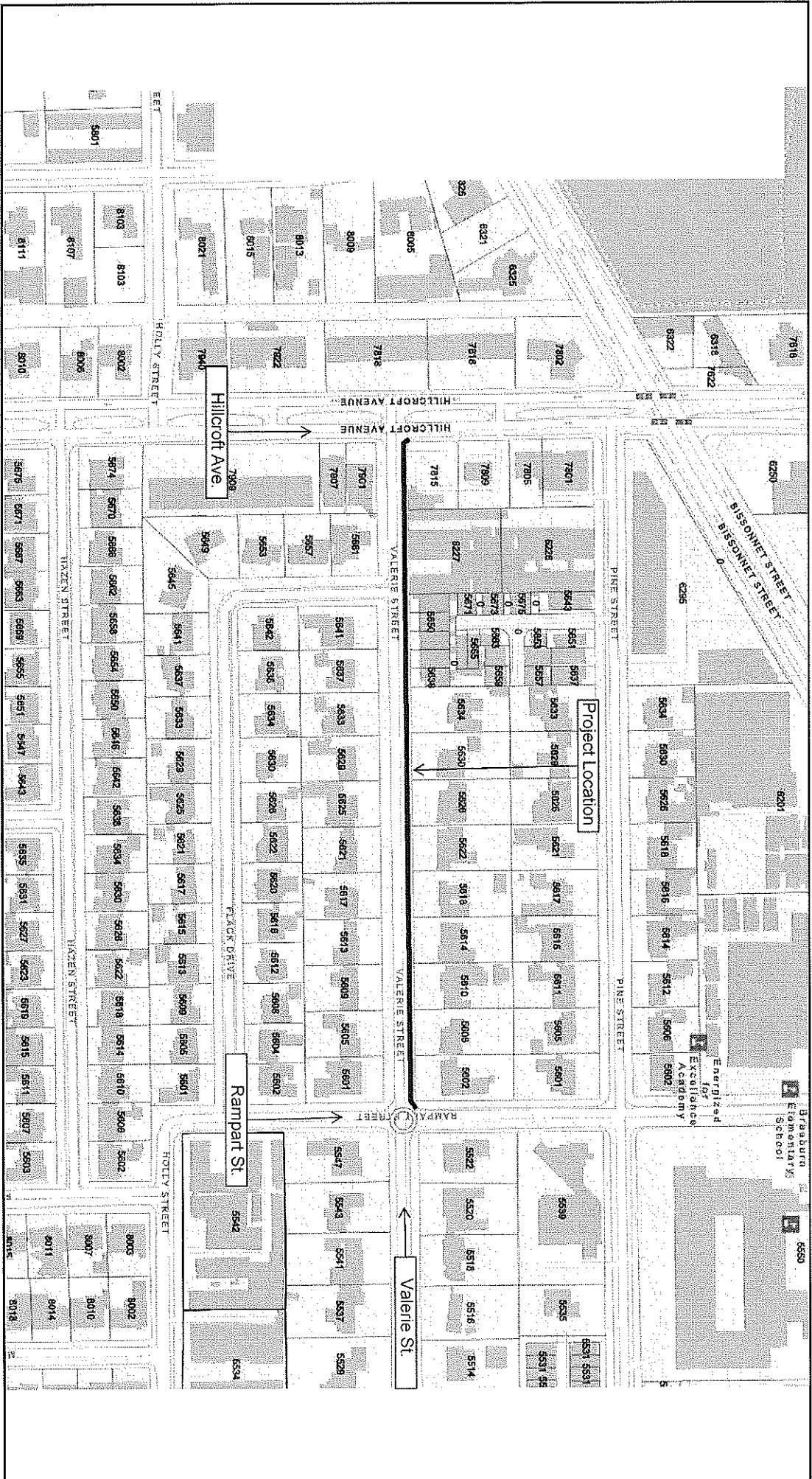
WBS N-322017-0003-4  
Council District H

Map Work Authorization # 32



WBS N-322017-0003-4  
Council District C

Map Work Authorization # 33



WBS N-322017-0003-4  
Council District C

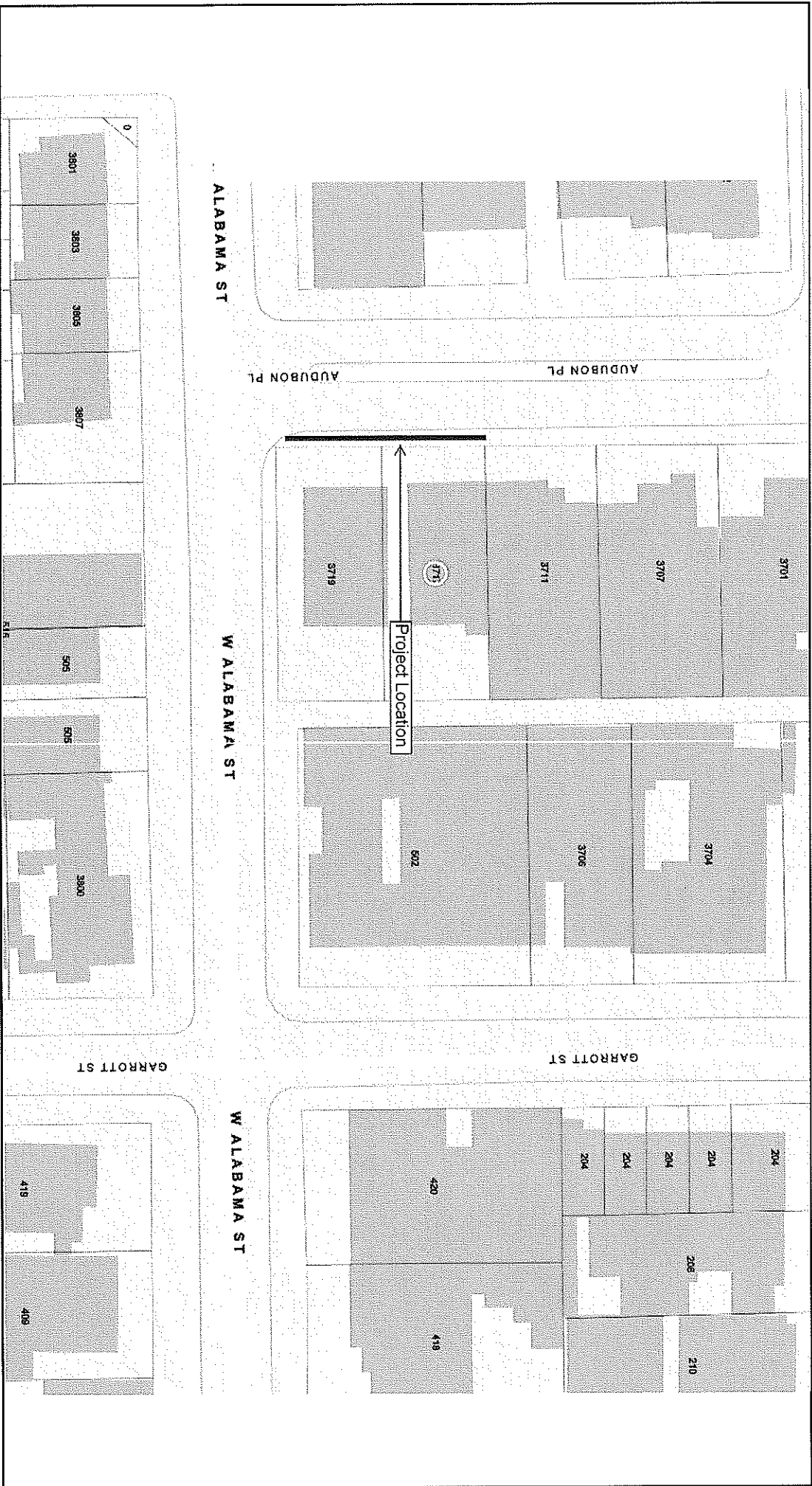
Map Work Authorization # 34



WBS N-322017-0003-4  
Council District I

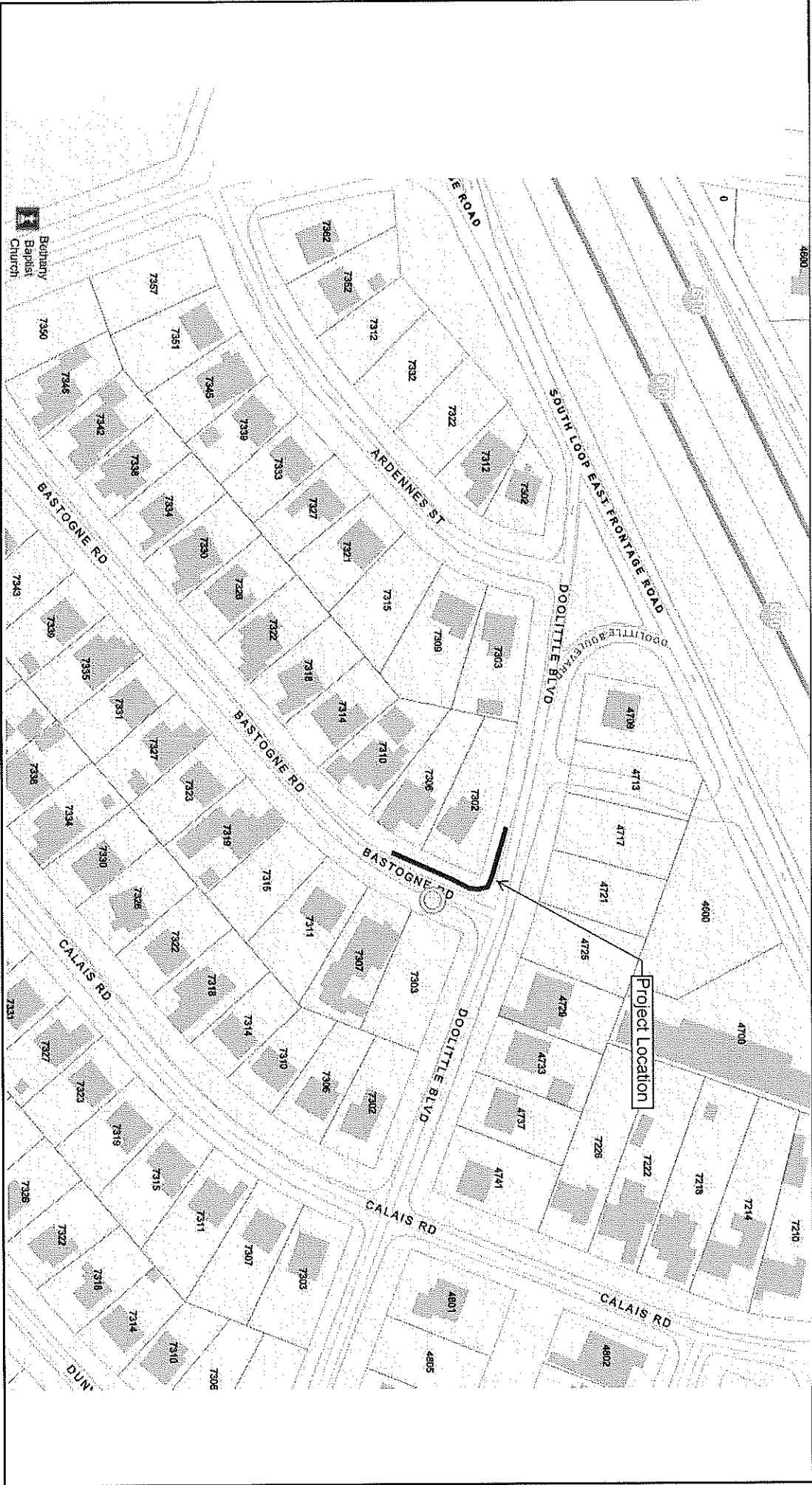


Map Work Authorization # 36

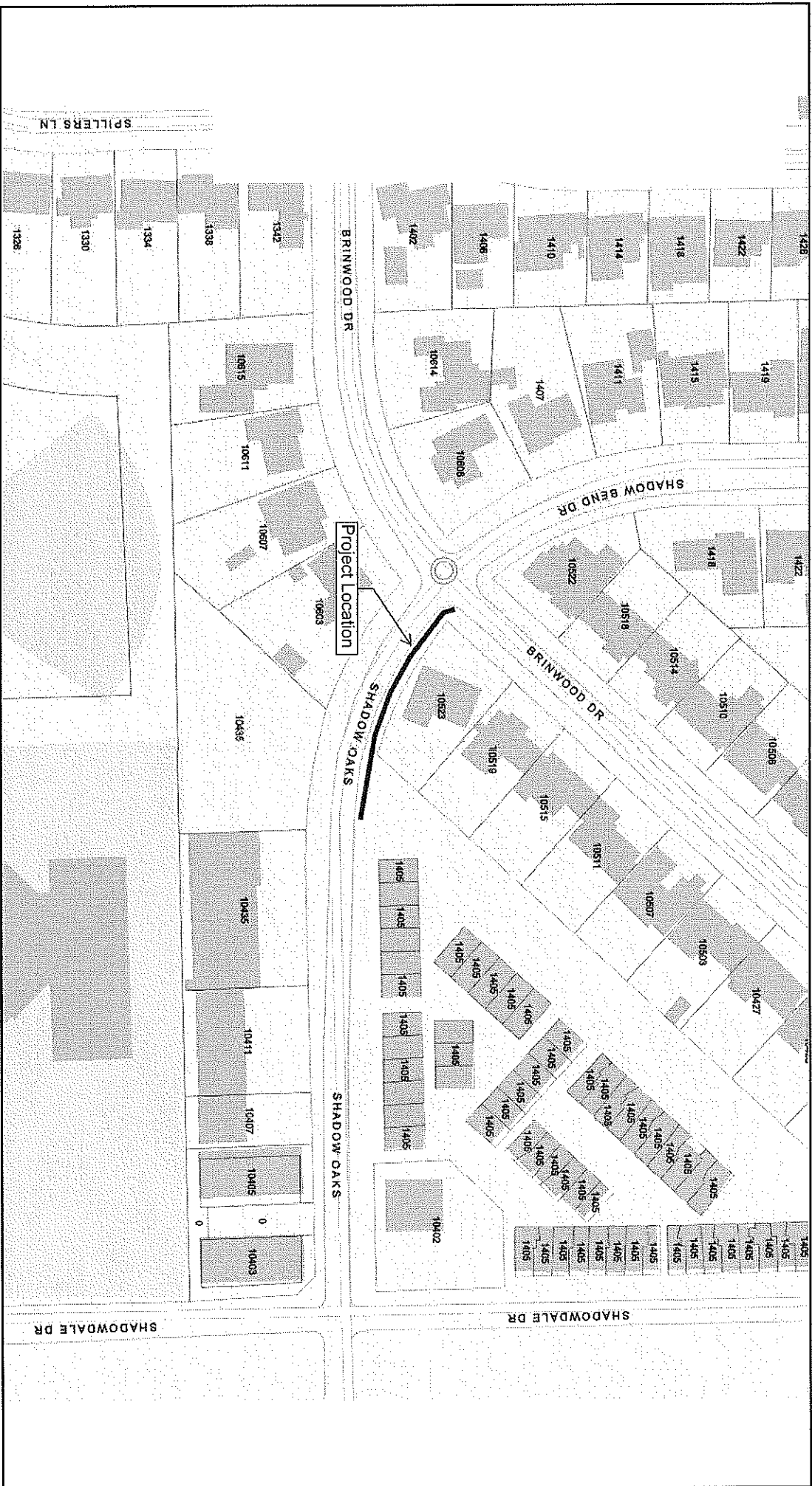


WBS N-322017-0003-4  
Council District C

Map Work Authorization # 37

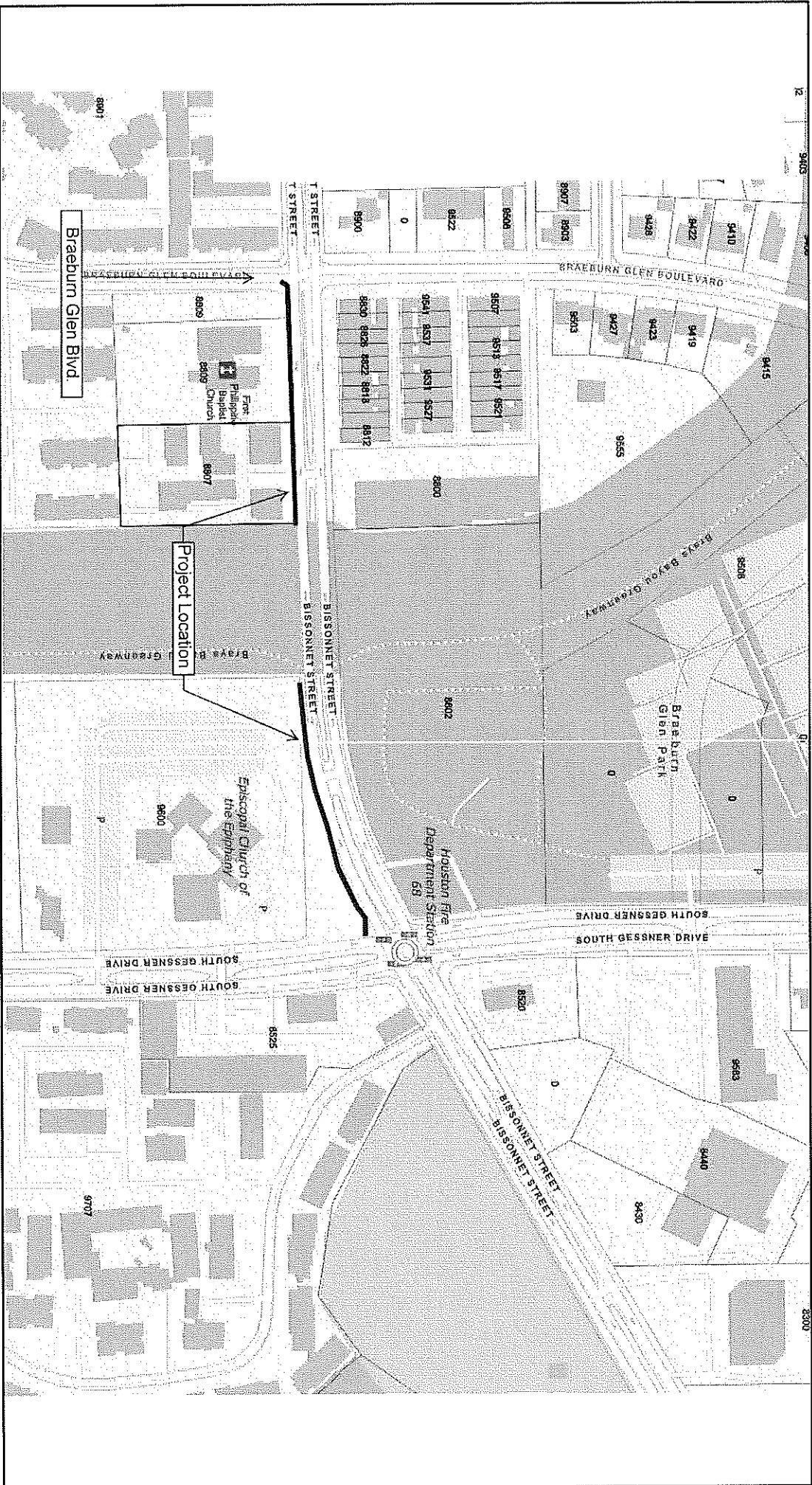


Map Work Authorization # 38



WBS N-322017-0003-4  
Council District A

Map Work Authorization # 39

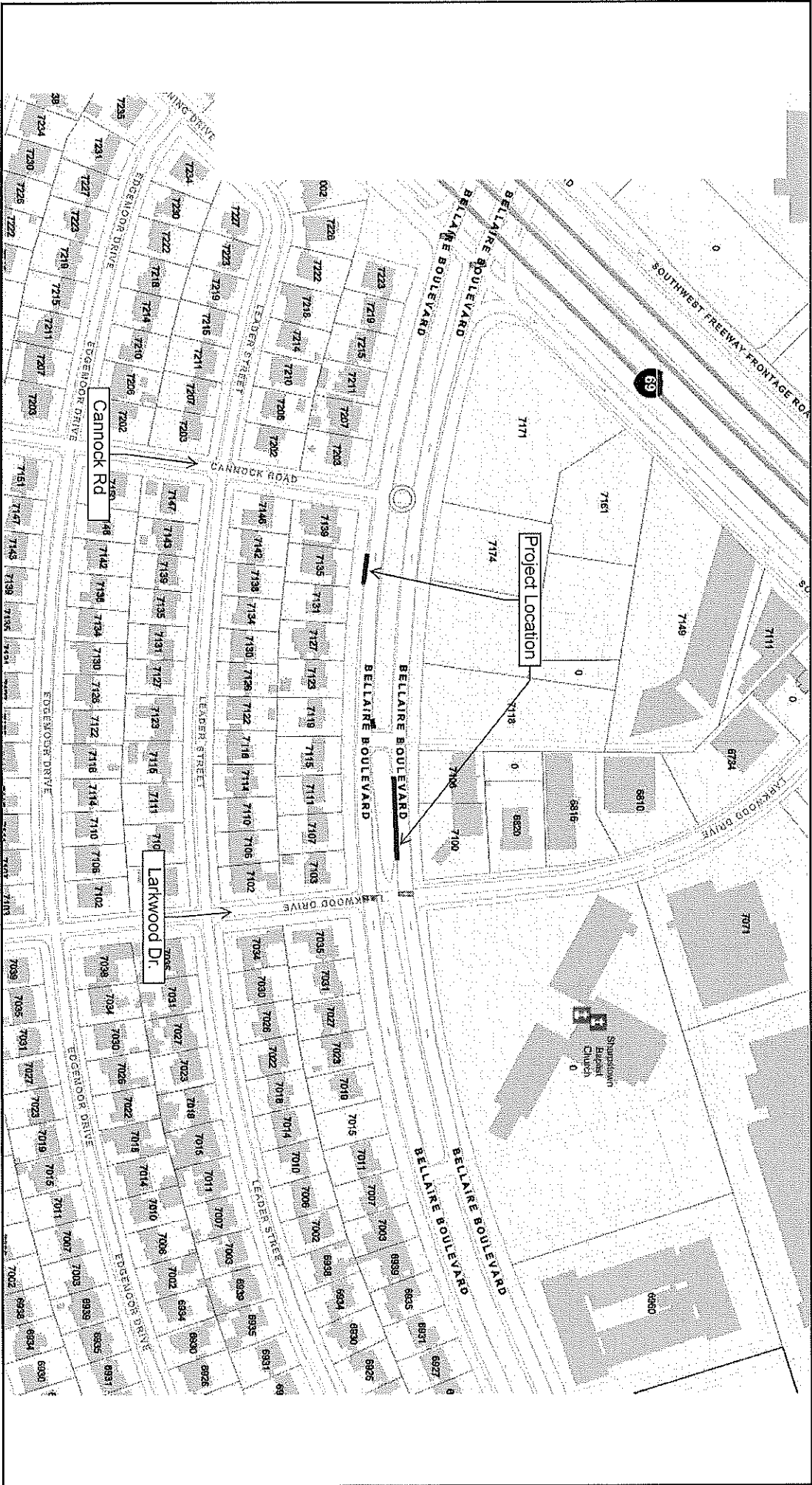


WBS N\_322017-0003-4  
Council District J

Map Work Authorization # 40

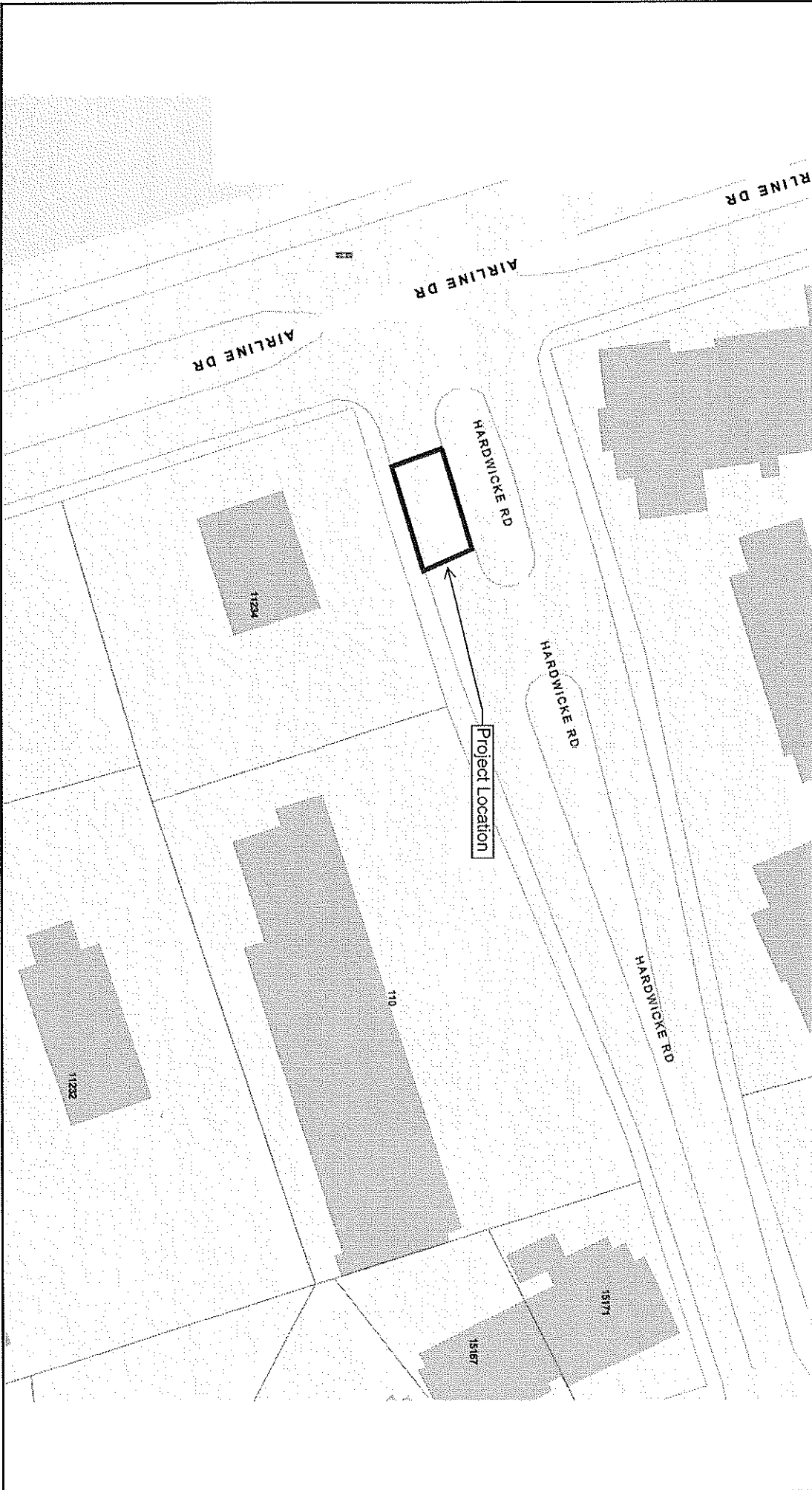


Map Work Authorization # 41





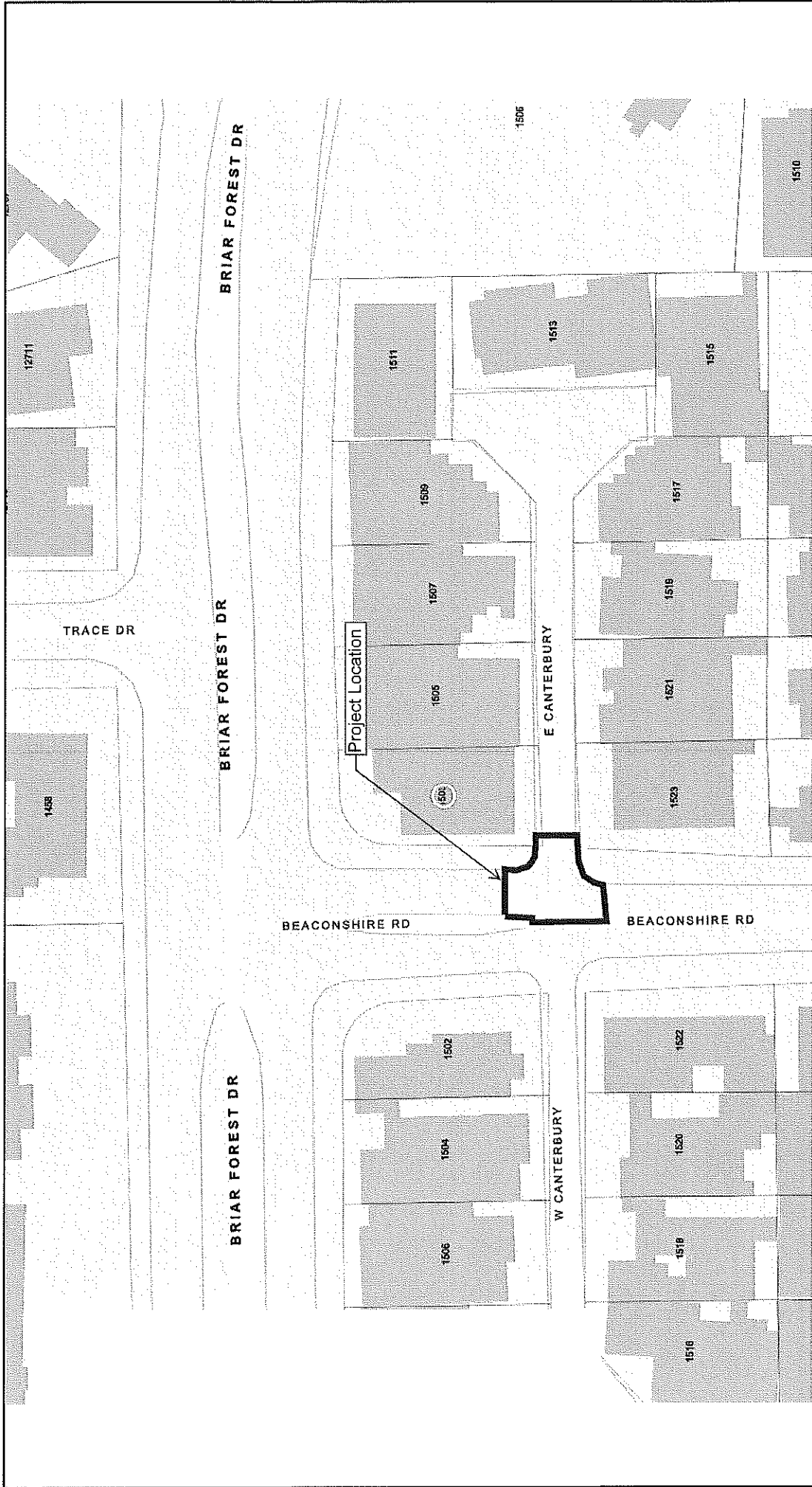
Map Work Authorization # 43



Map Work Authorization # 44



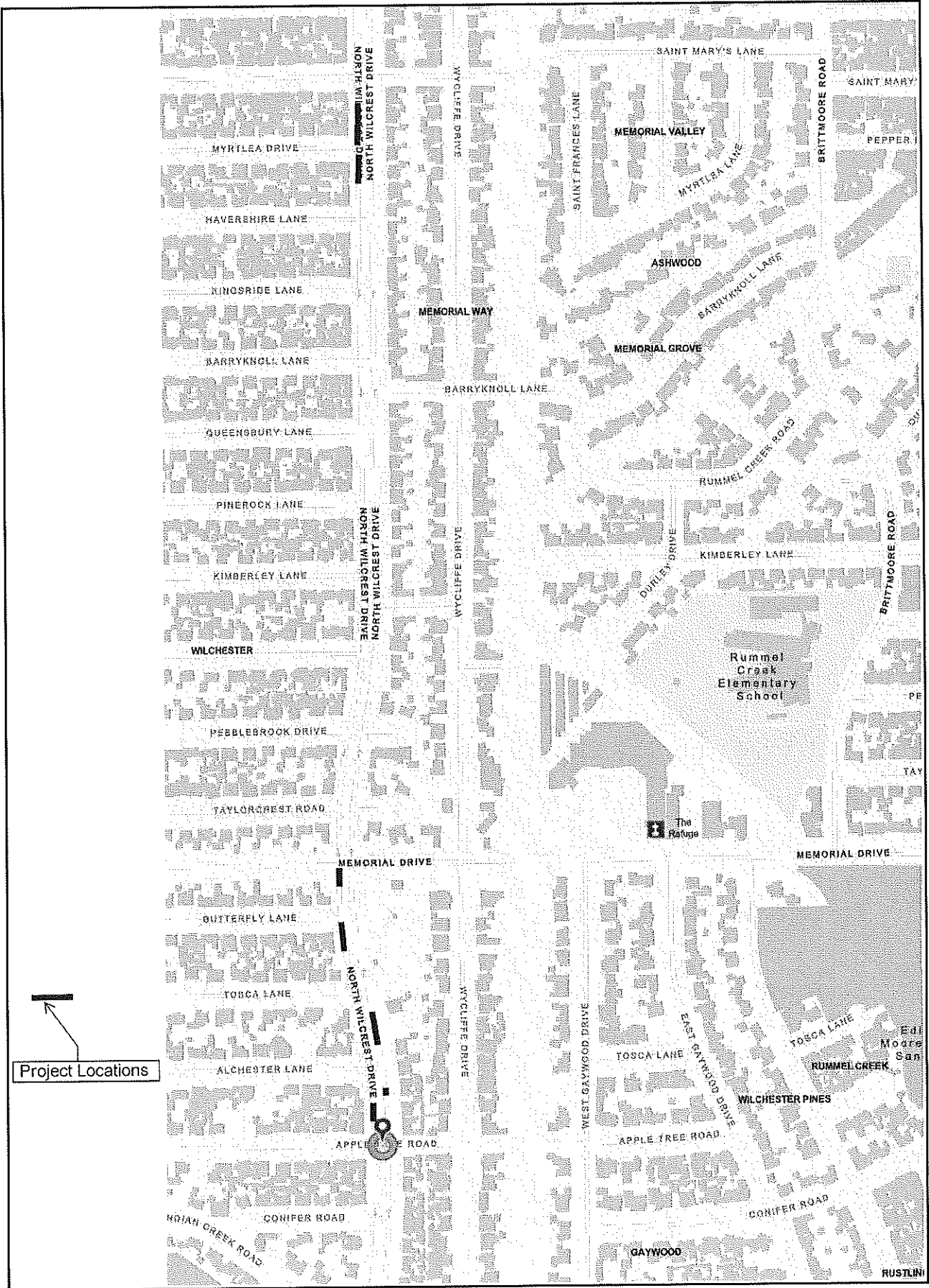
Map Work Authorization # 45



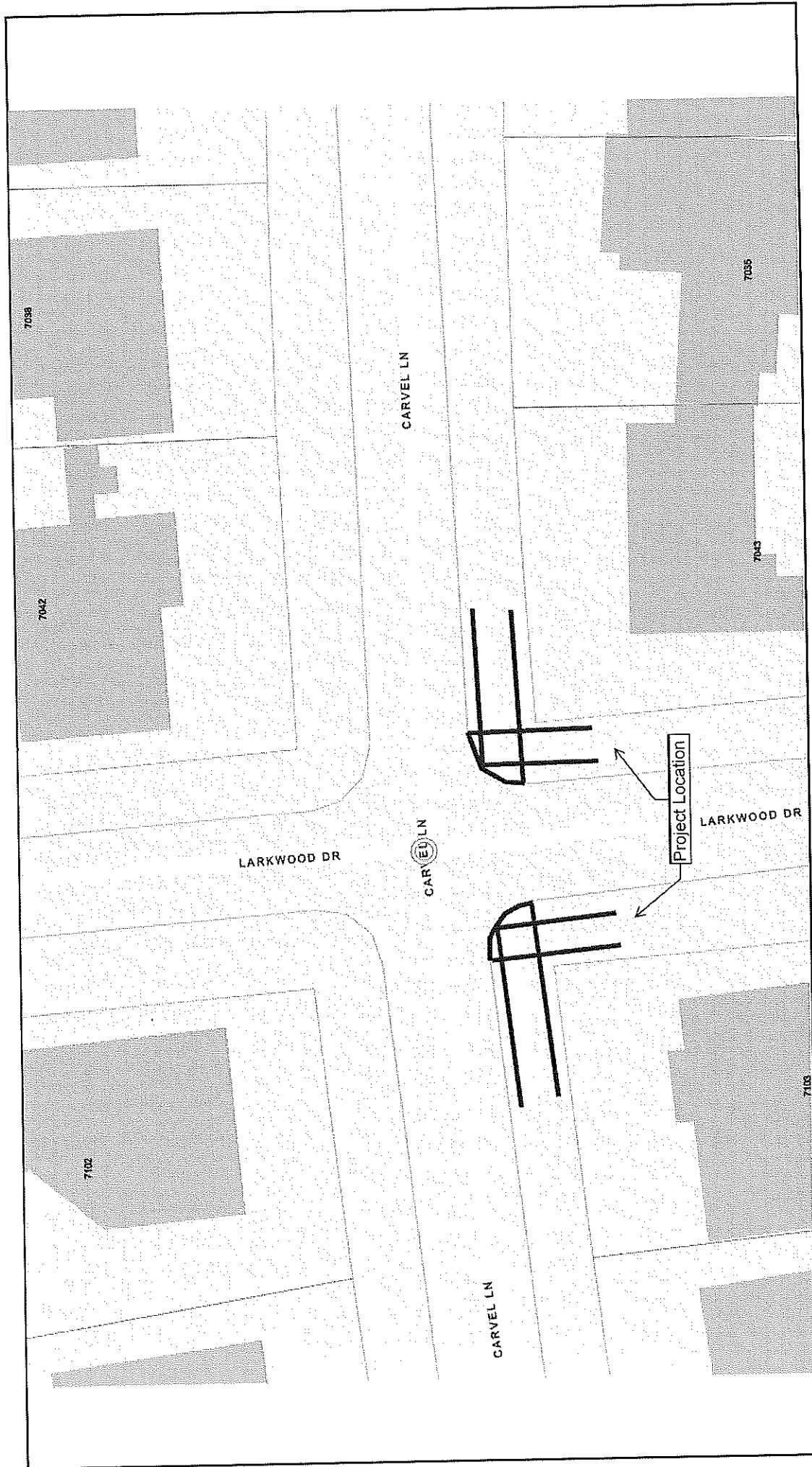
WBS N-322017-0003-4  
Council District G



Map Work Authorization #47



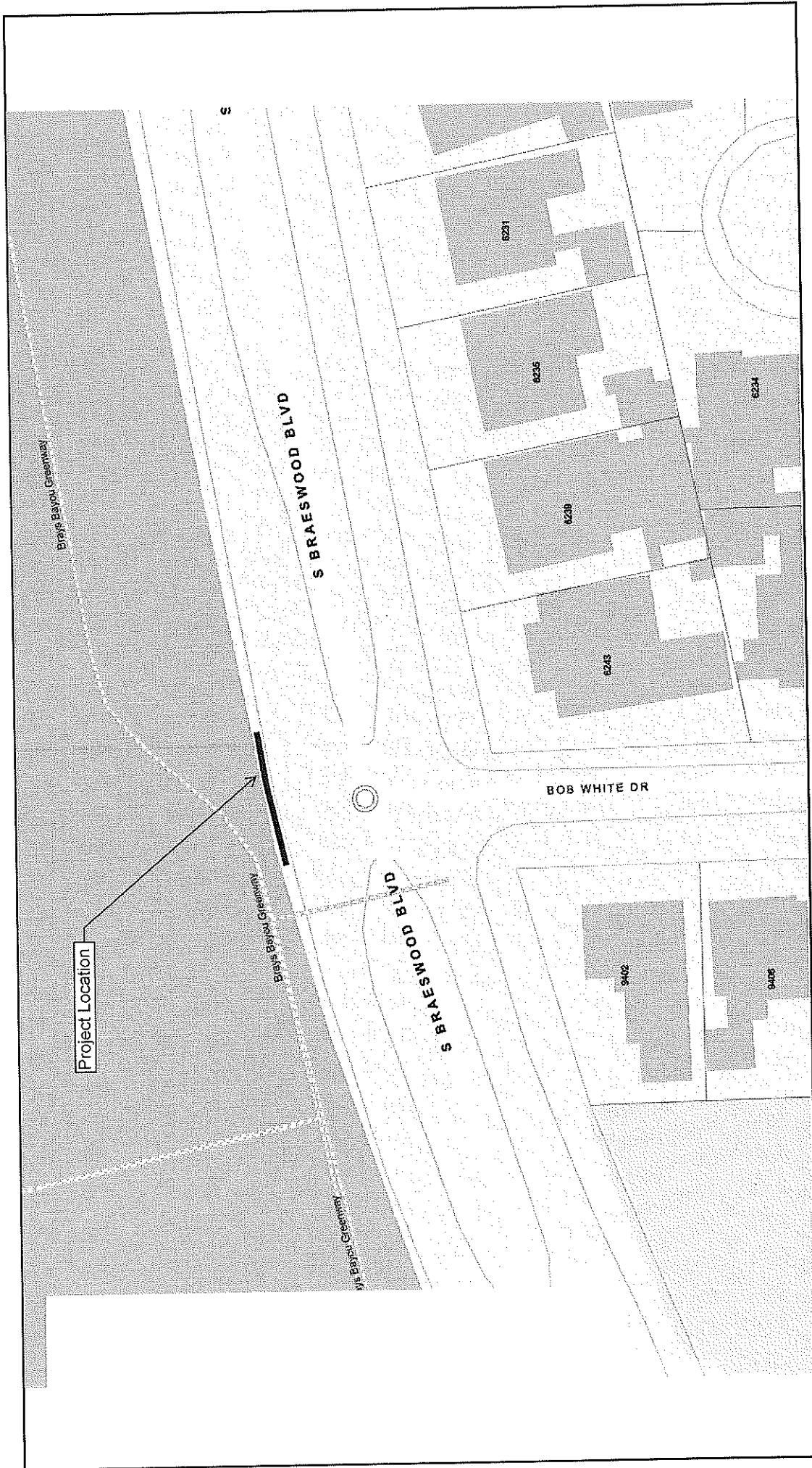
Map Work Authorization # 48



WBS N-322017-0003-4  
Council District J

**HOUSTON**  
PUBLIC WORKS

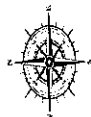
Map Work Authorization # 49



WBS N-322017-0003-4  
Council District C



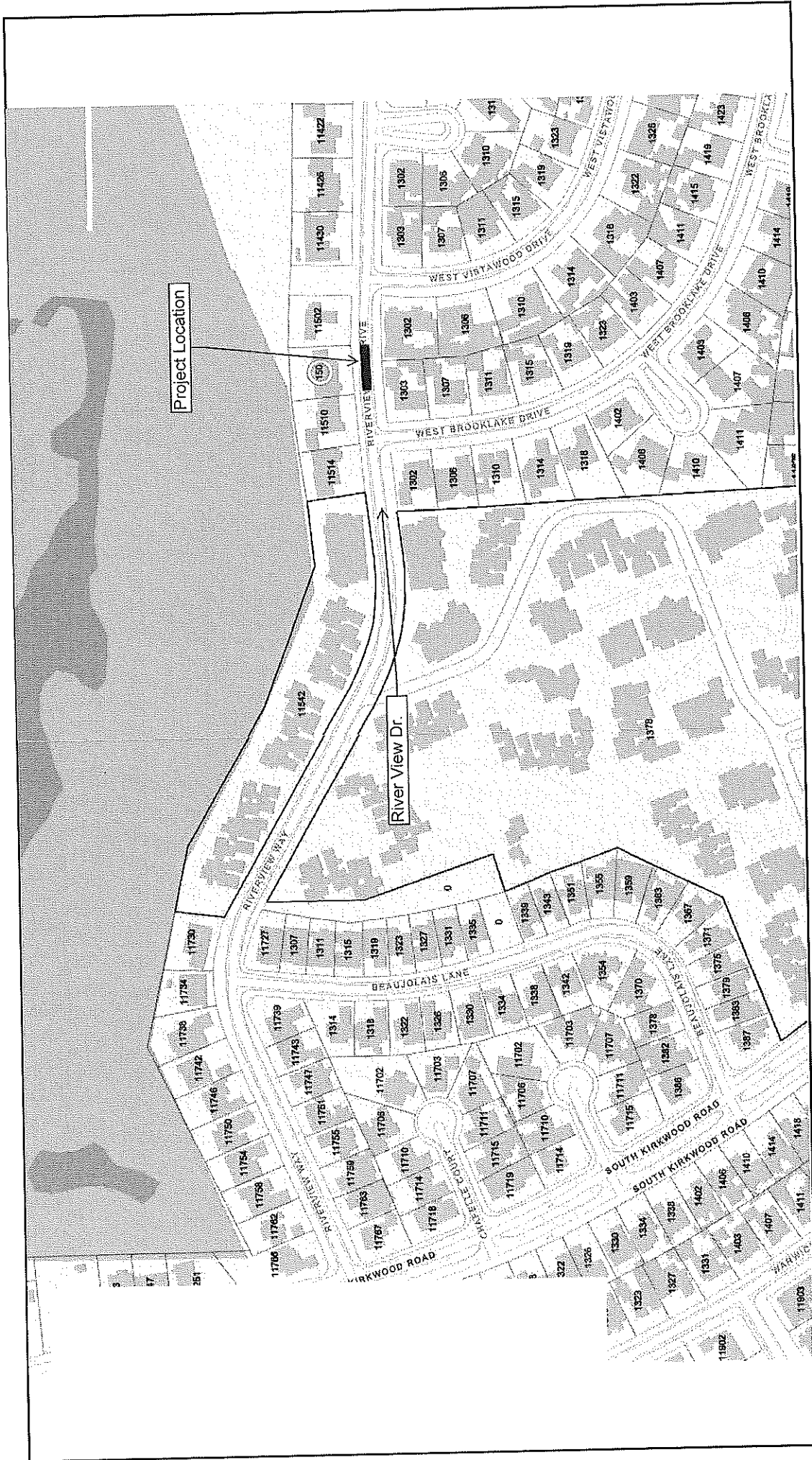
Map Work Authorization # 50



WBS N-322017-0003-4  
Council District C



Map Work Authorization # 51



WBS N-322017-0003-4  
Council District G

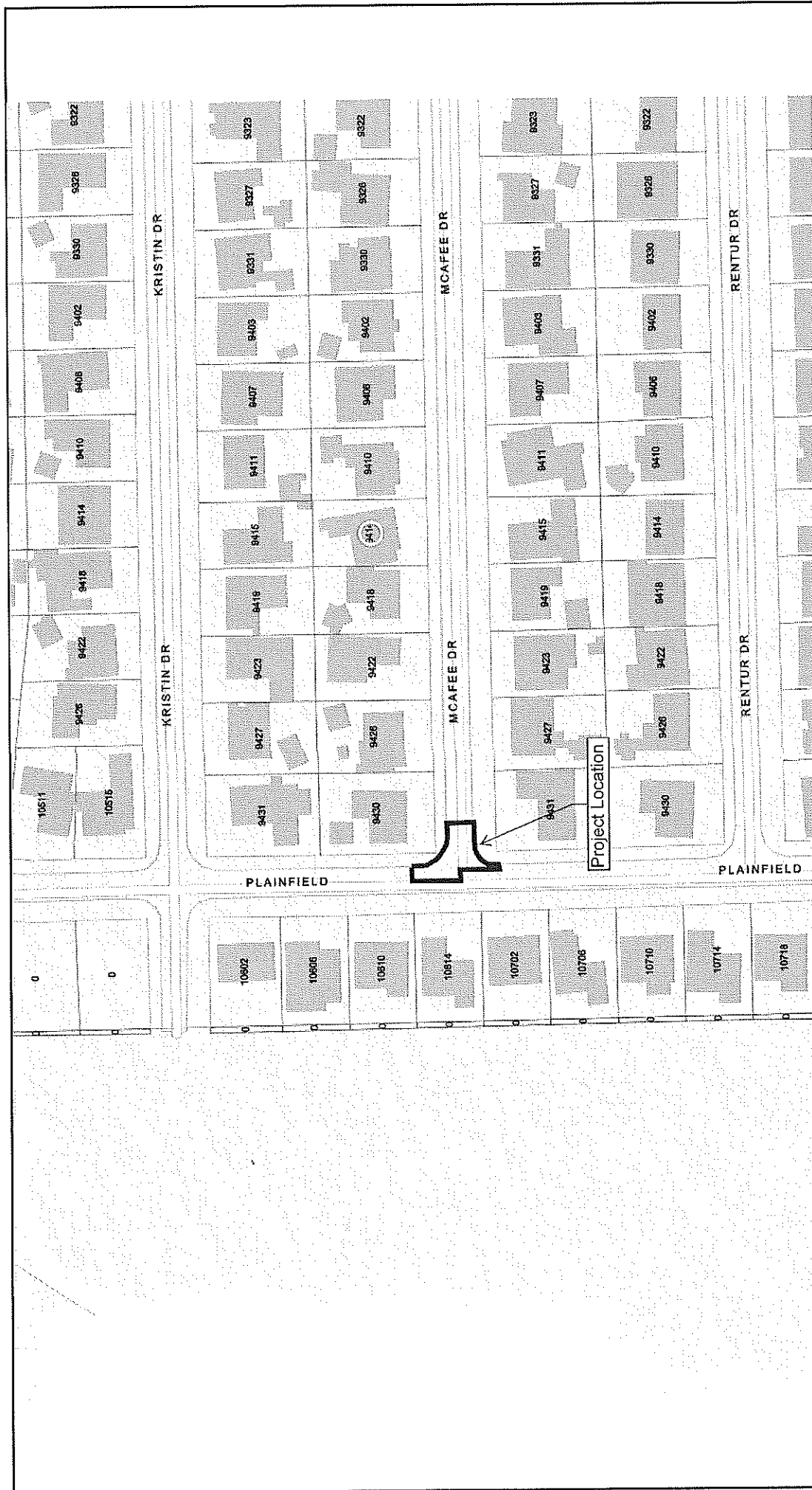
Map Work Authorization # 52



# Map Work Authorization # 53



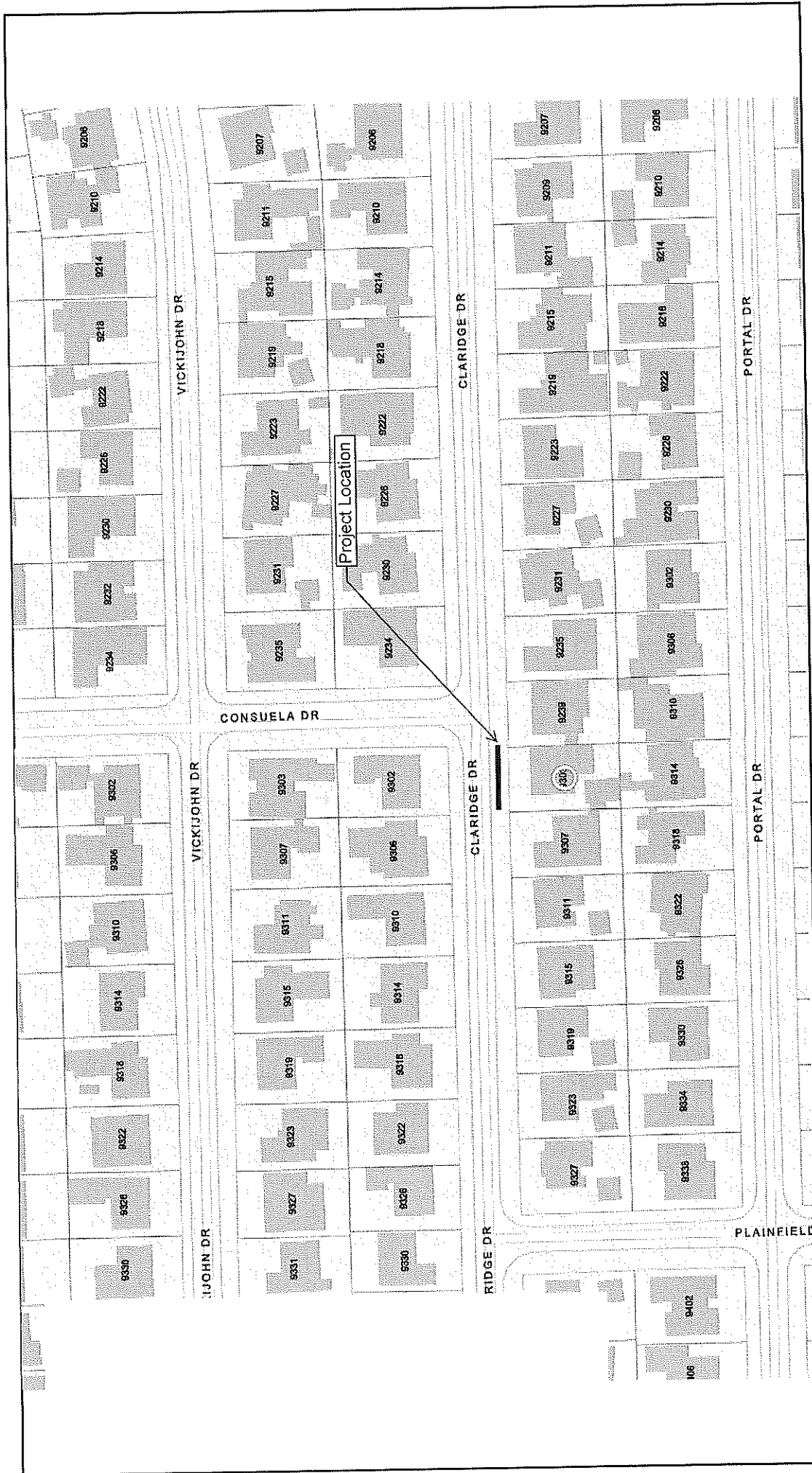
Map Work Authorization # 54



WBS N-322017-0003-4  
Council District J



Map Work Authorization # 55



WBS N-322017-0003-4  
Council District J



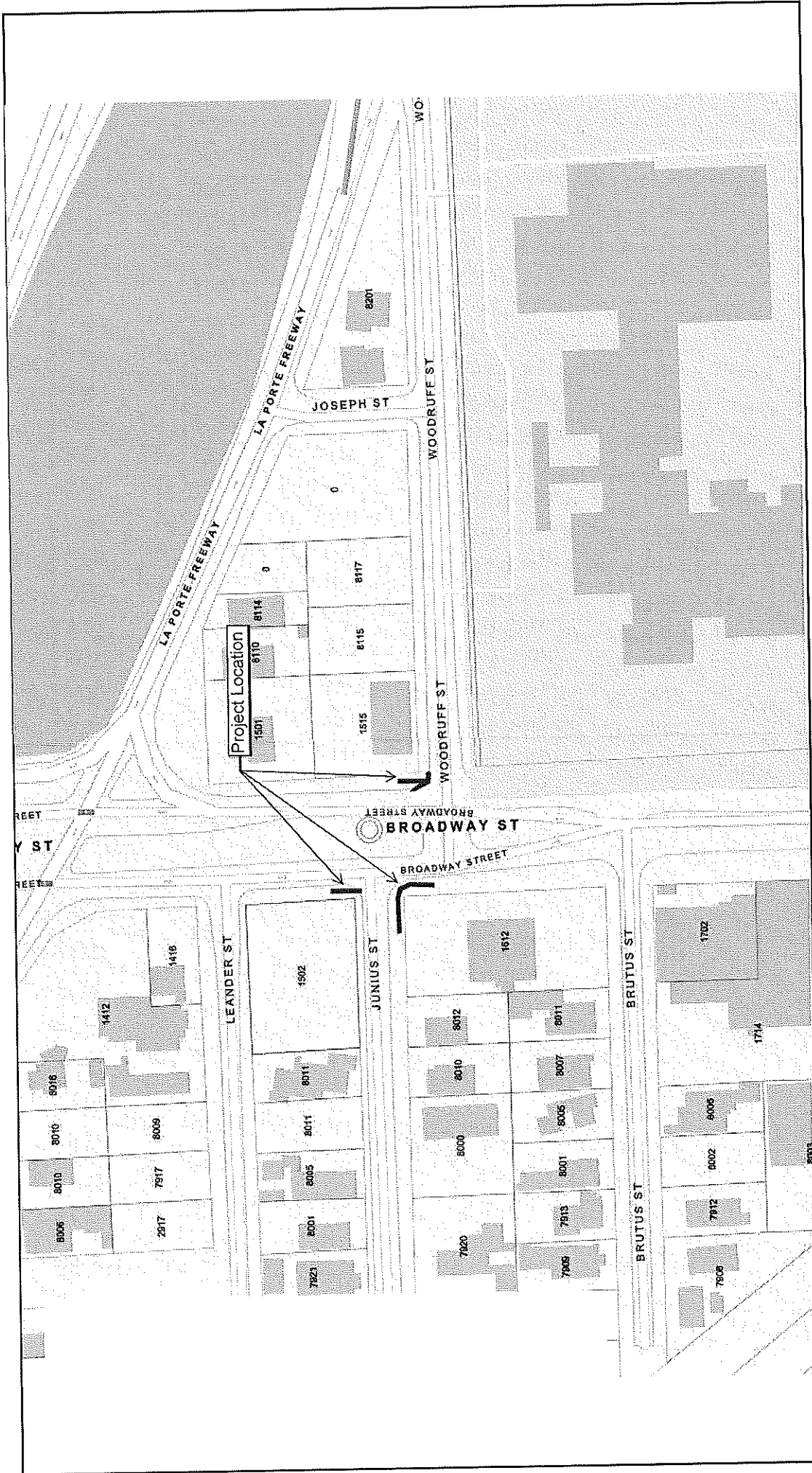
Map Work Authorization # 56



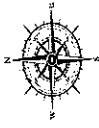
WBS N-322017-0003-4  
Council District C



Map Work Authorization # 57



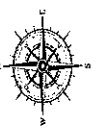
WBS N-322017-0003-4  
Council District I



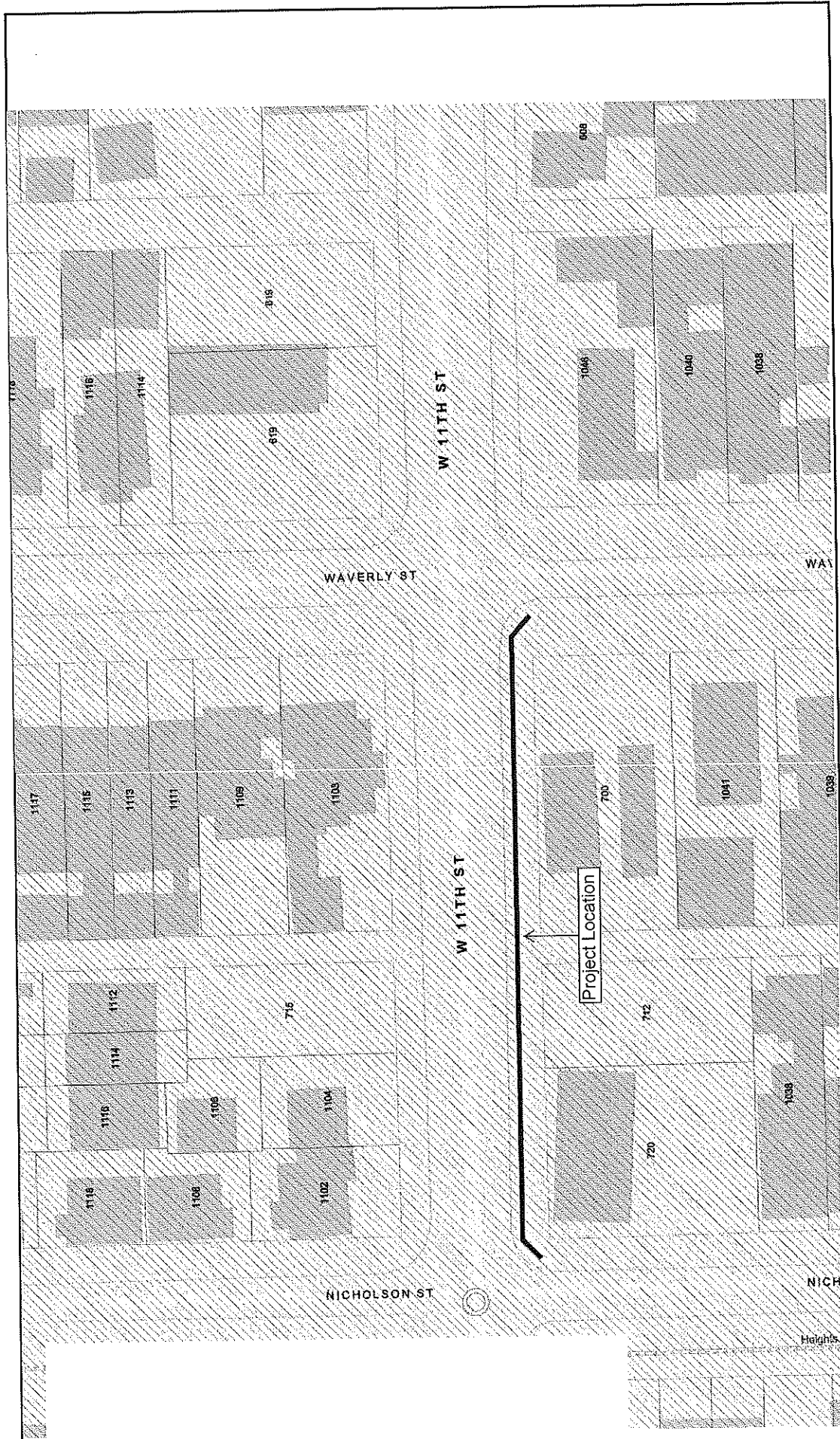
Map Work Authorization # 58



WBS N-322017-0003-4  
Council District J



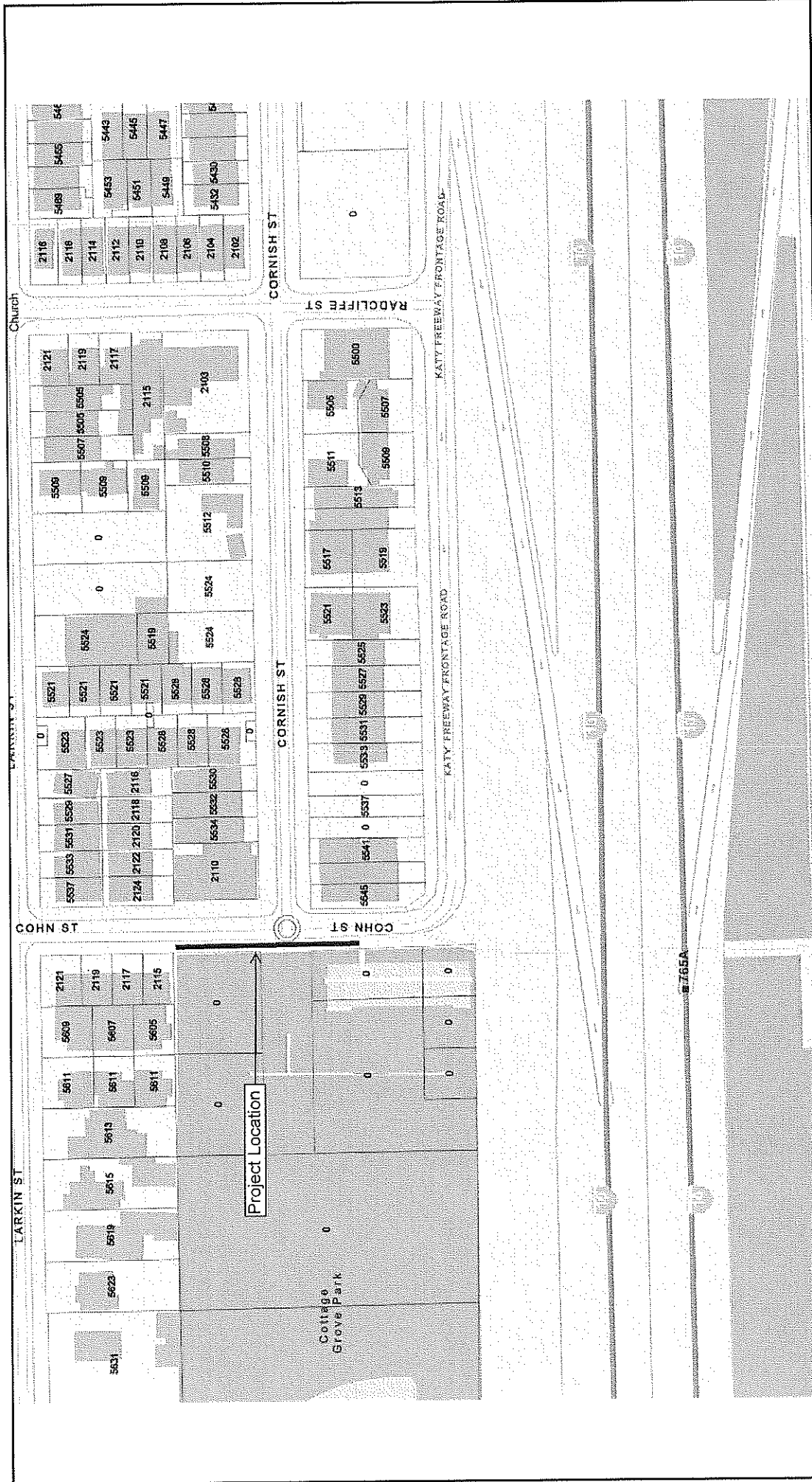
Map Work Authorization # 59



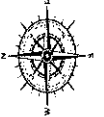
WBS N-322017-0003-4  
Council District C



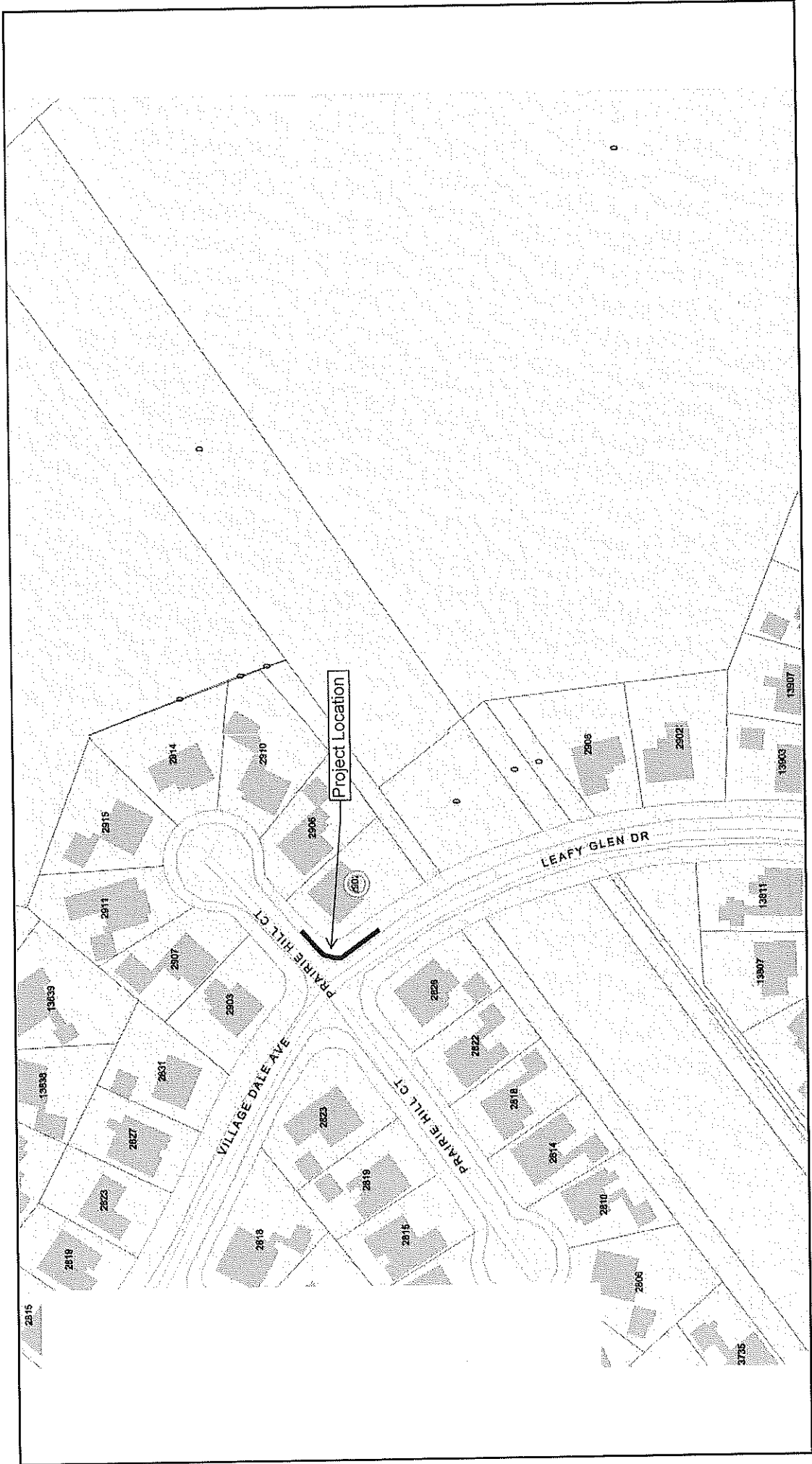
# Map Work Authorization # 60



WBS N-322017-0003-4  
Council District C



Map Work Authorization # 61



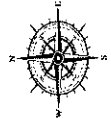
WBS N-322017-0003-4  
Council District E



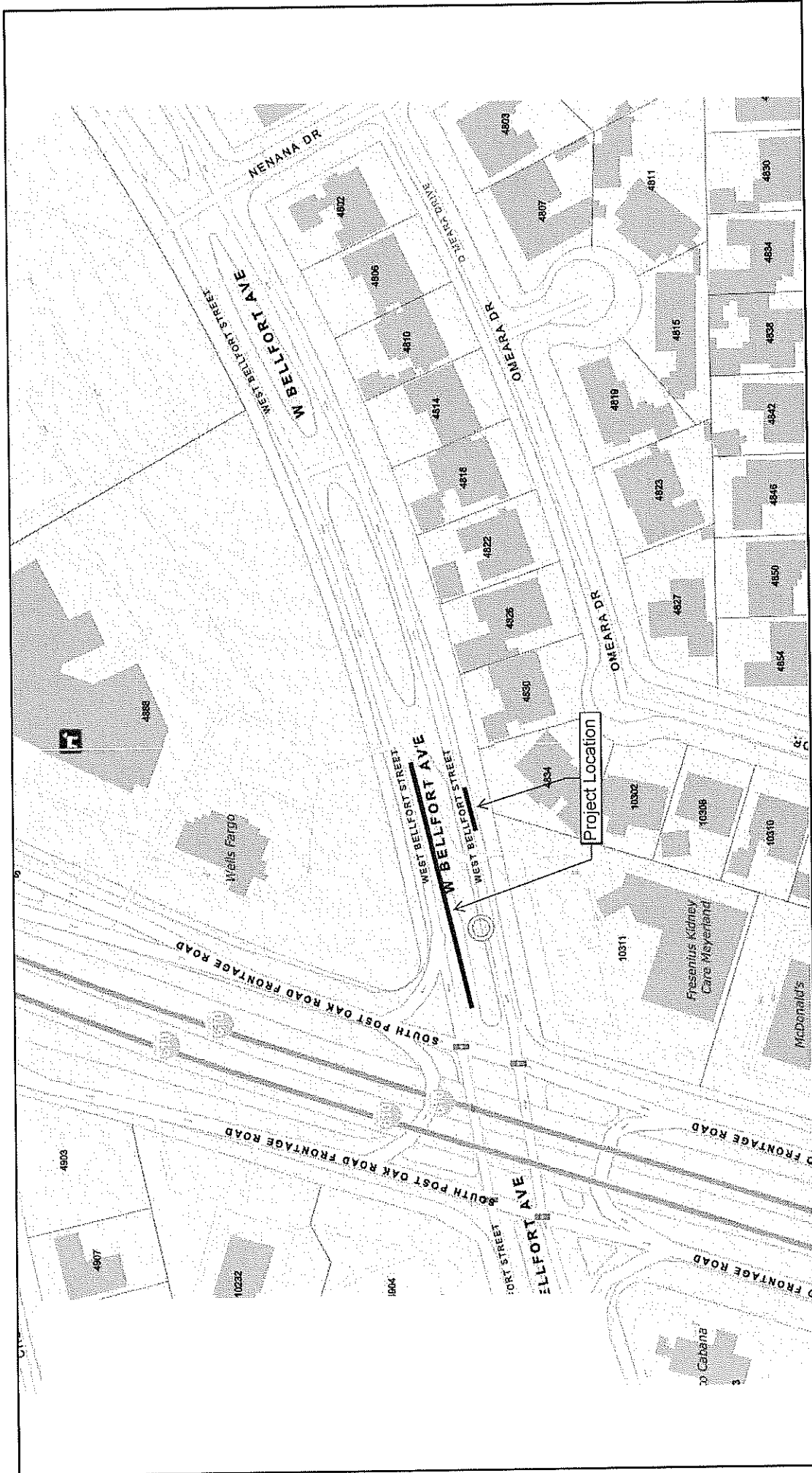
Map Work Authorization # 62



WBS N-322017-0003-4  
Council District A



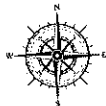
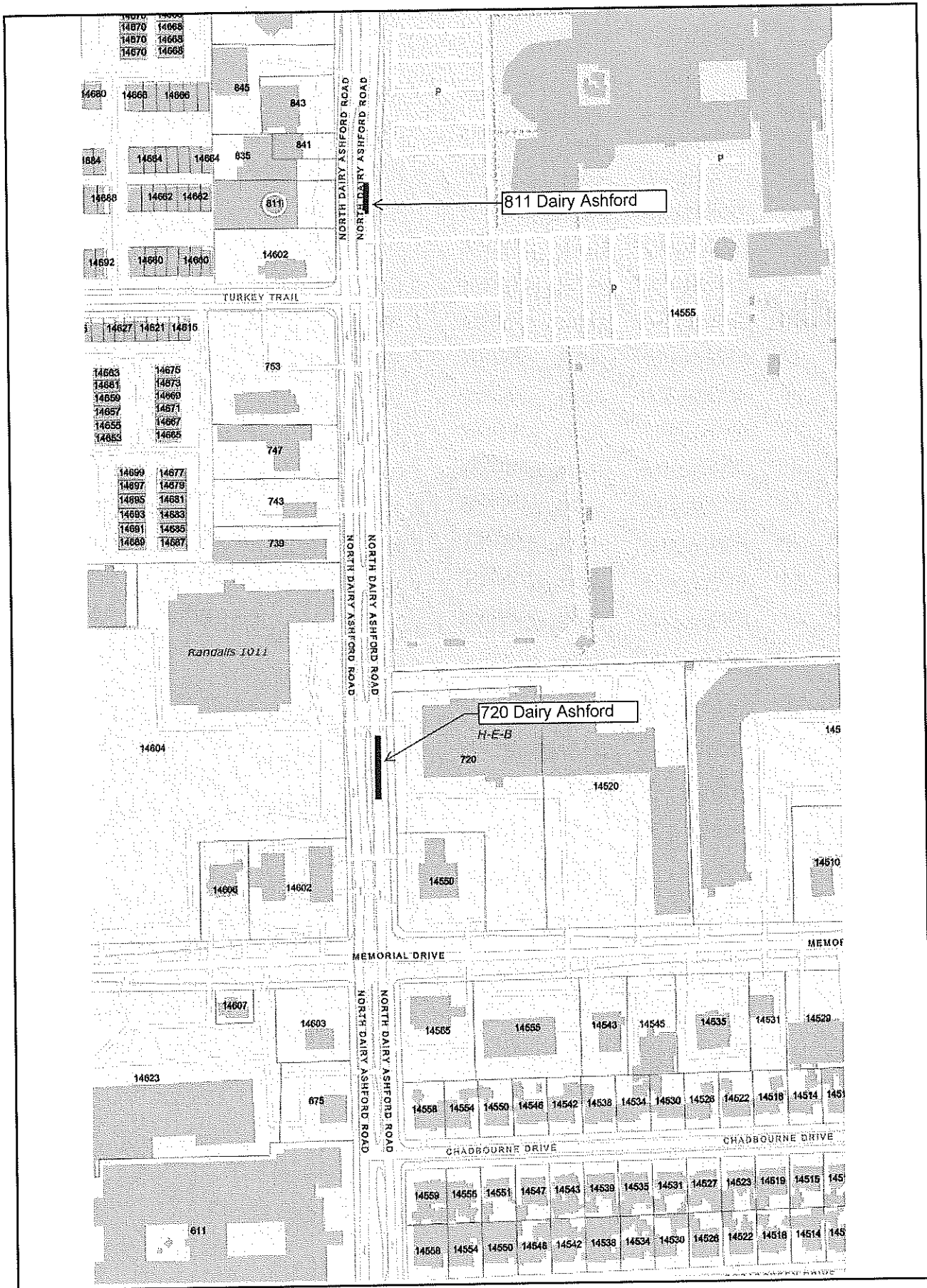
Map Work Authorization # 63



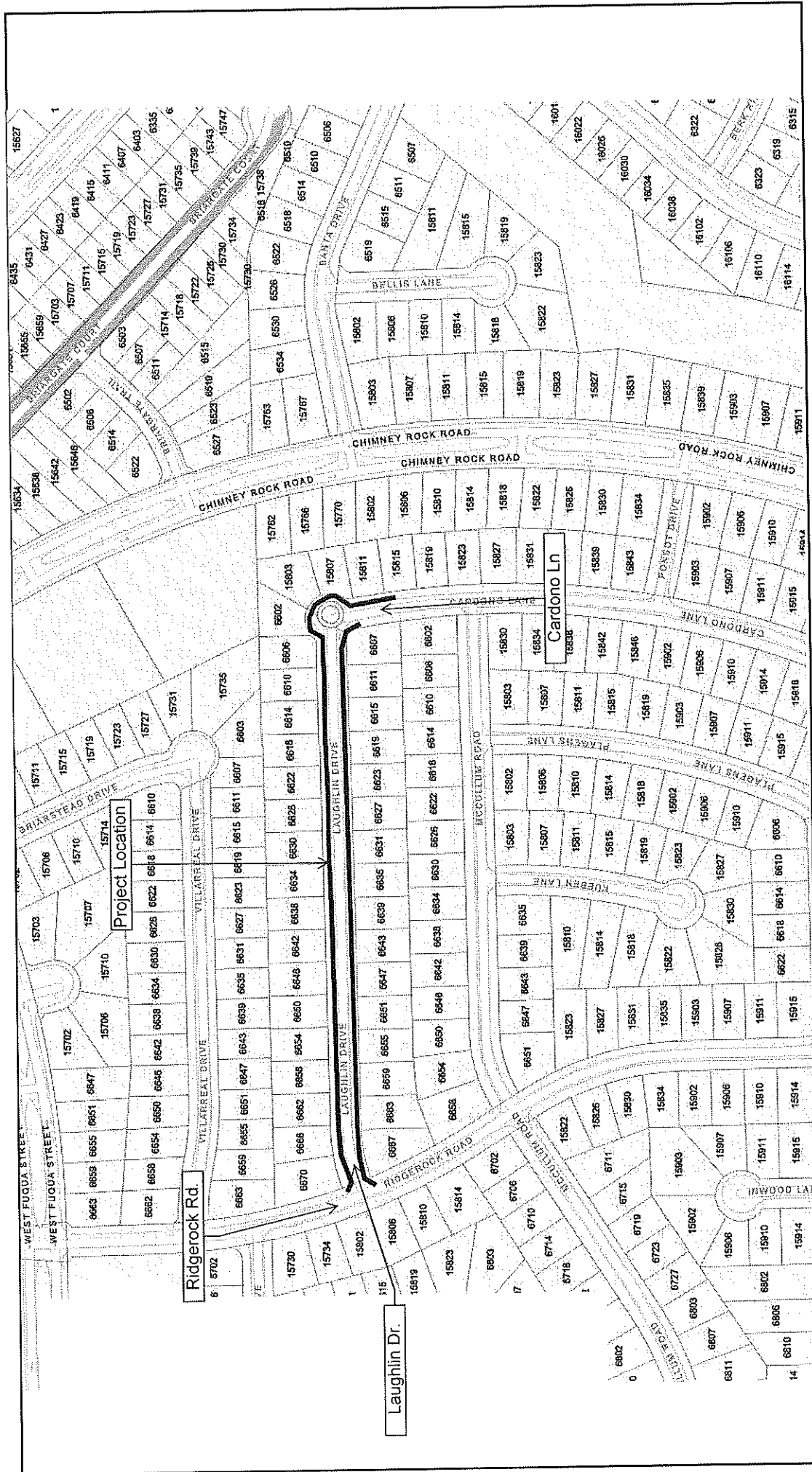
WBS N-322017-0003-4  
Council District K



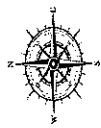
Map Work Authorization # 64


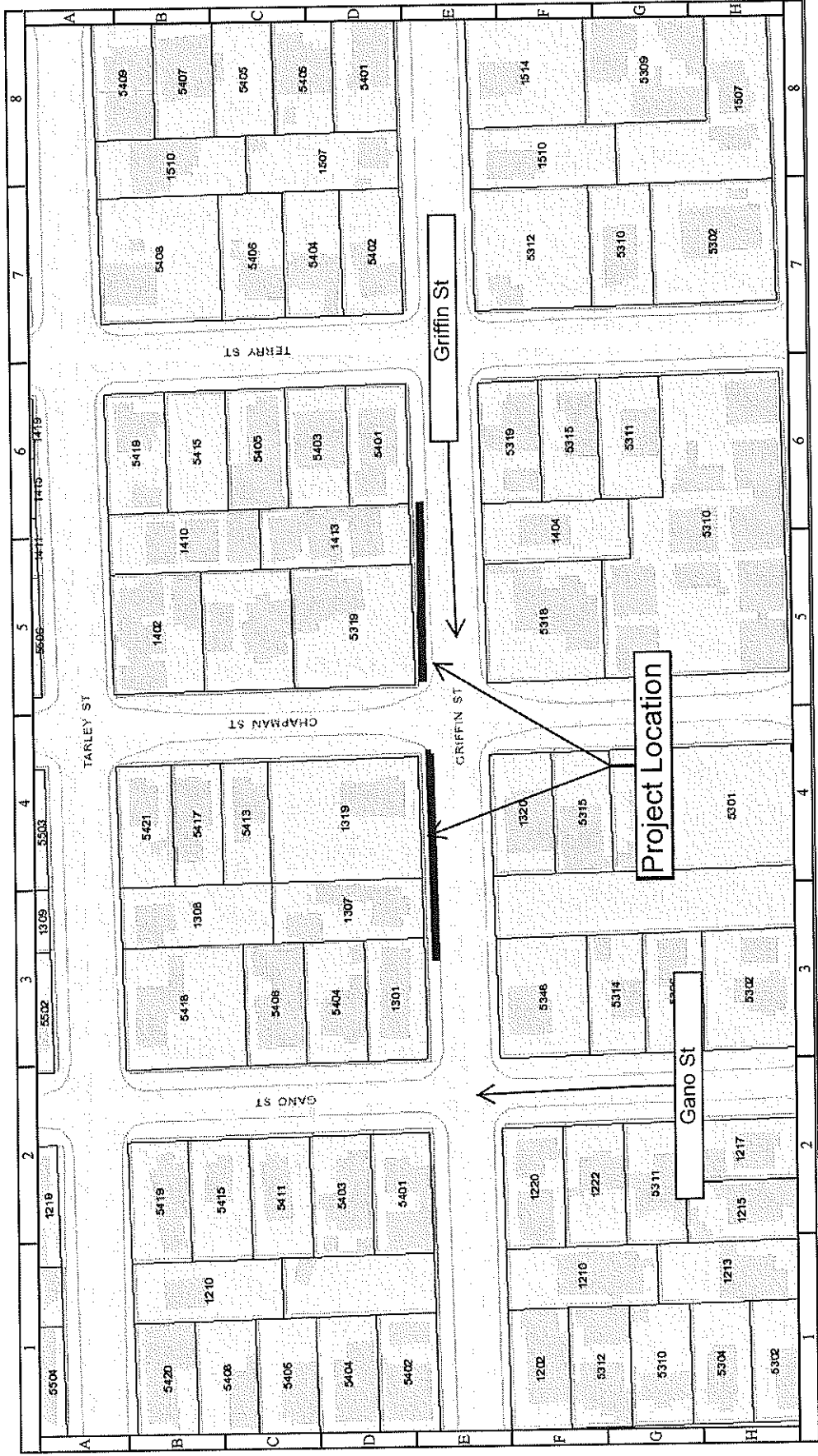


Map Work Authorization # 65

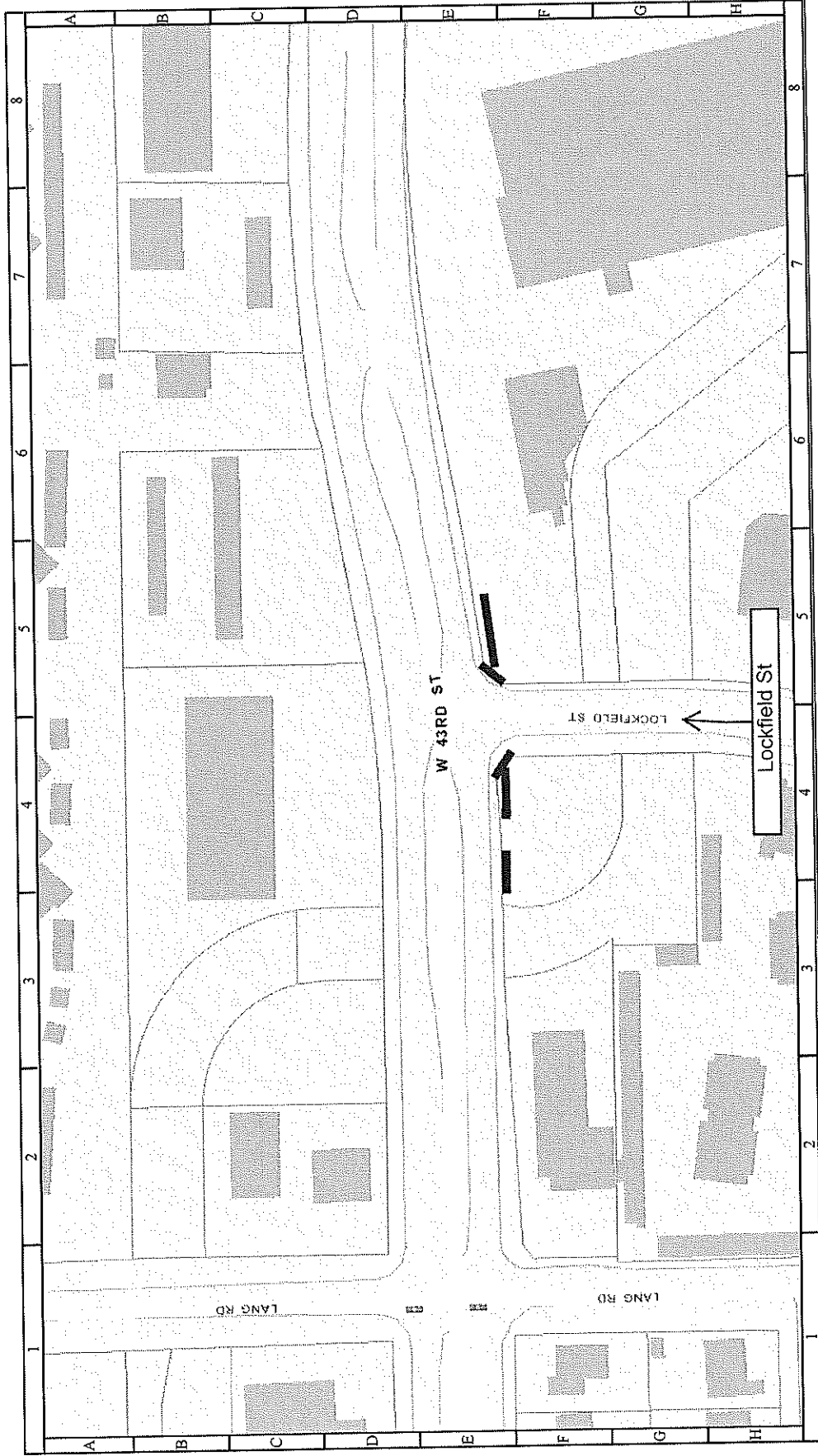


WBS N-322017-0003-4  
Council District K





**CITY OF HOUSTON**  
 Houston Public Works  
 WBS N-322017-0003-4  
 Work Authorization # 66  
 Council District H



**CITY OF HOUSTON**  
 Houston Public Works  
 WBS N-322017-0003-4  
 Work Authorization # 67  
 Council District A

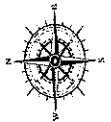
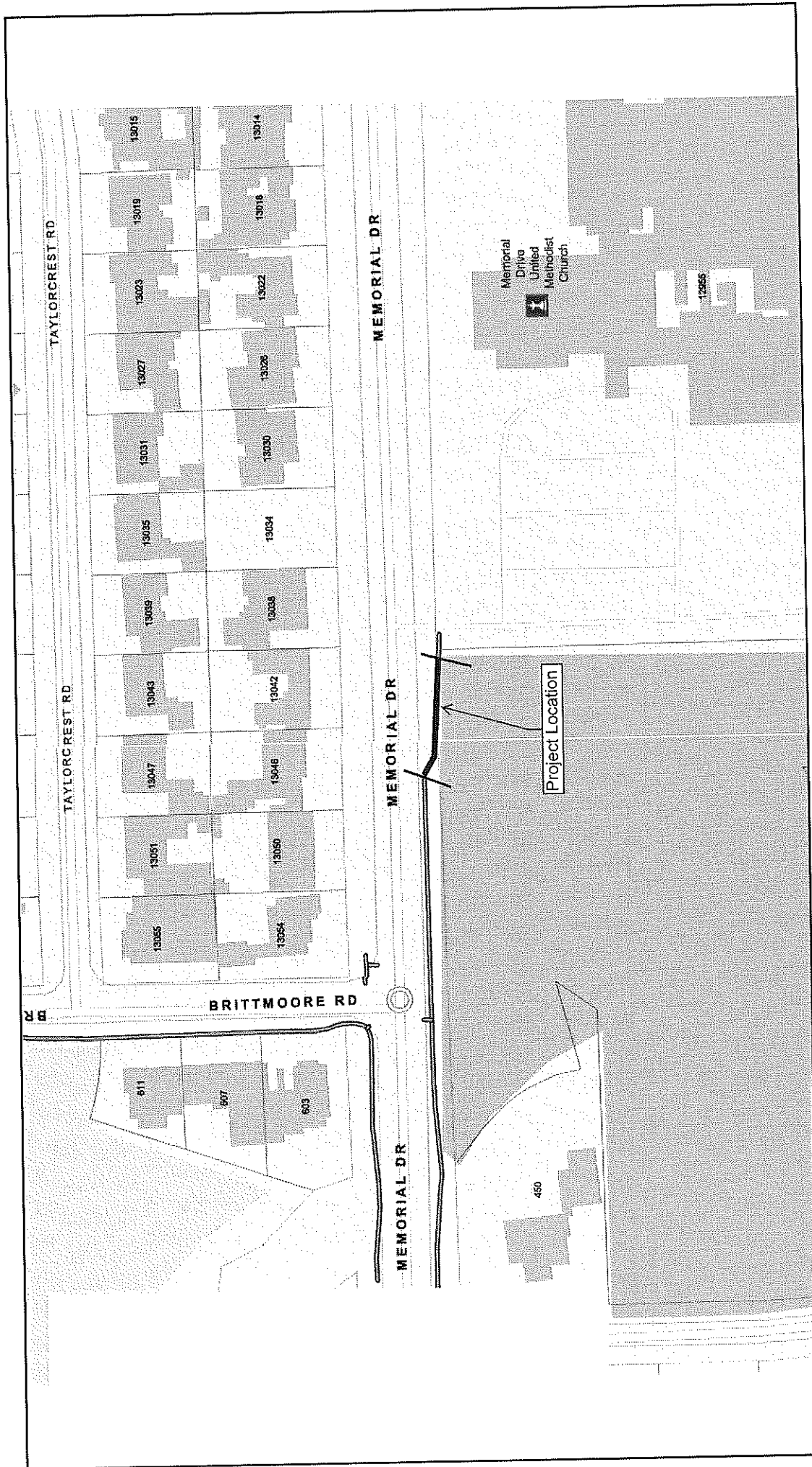
Map Work Authorization # 68



WBS N-322017-0003-4  
Council District G

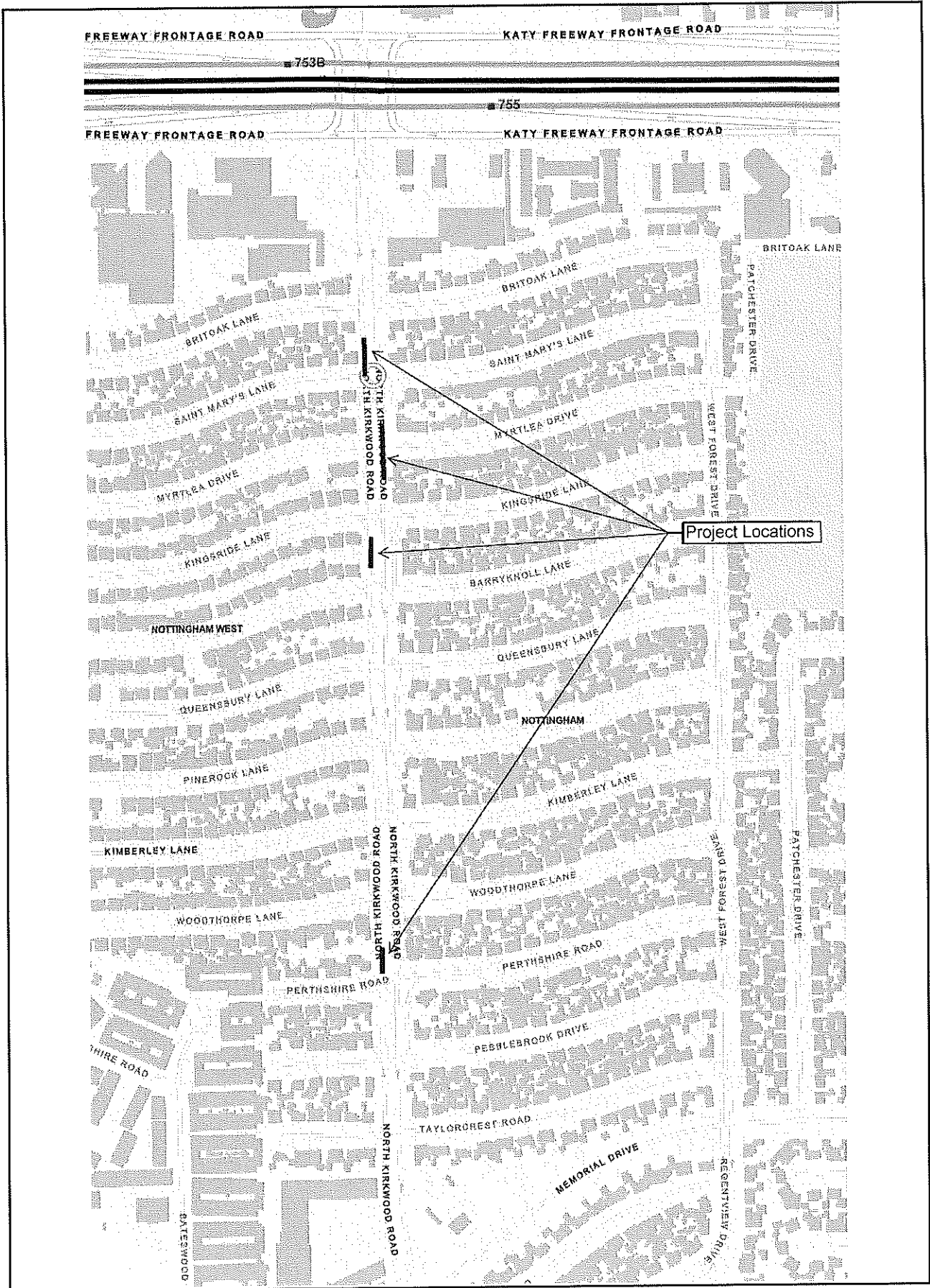


Map Work Authorization # 69

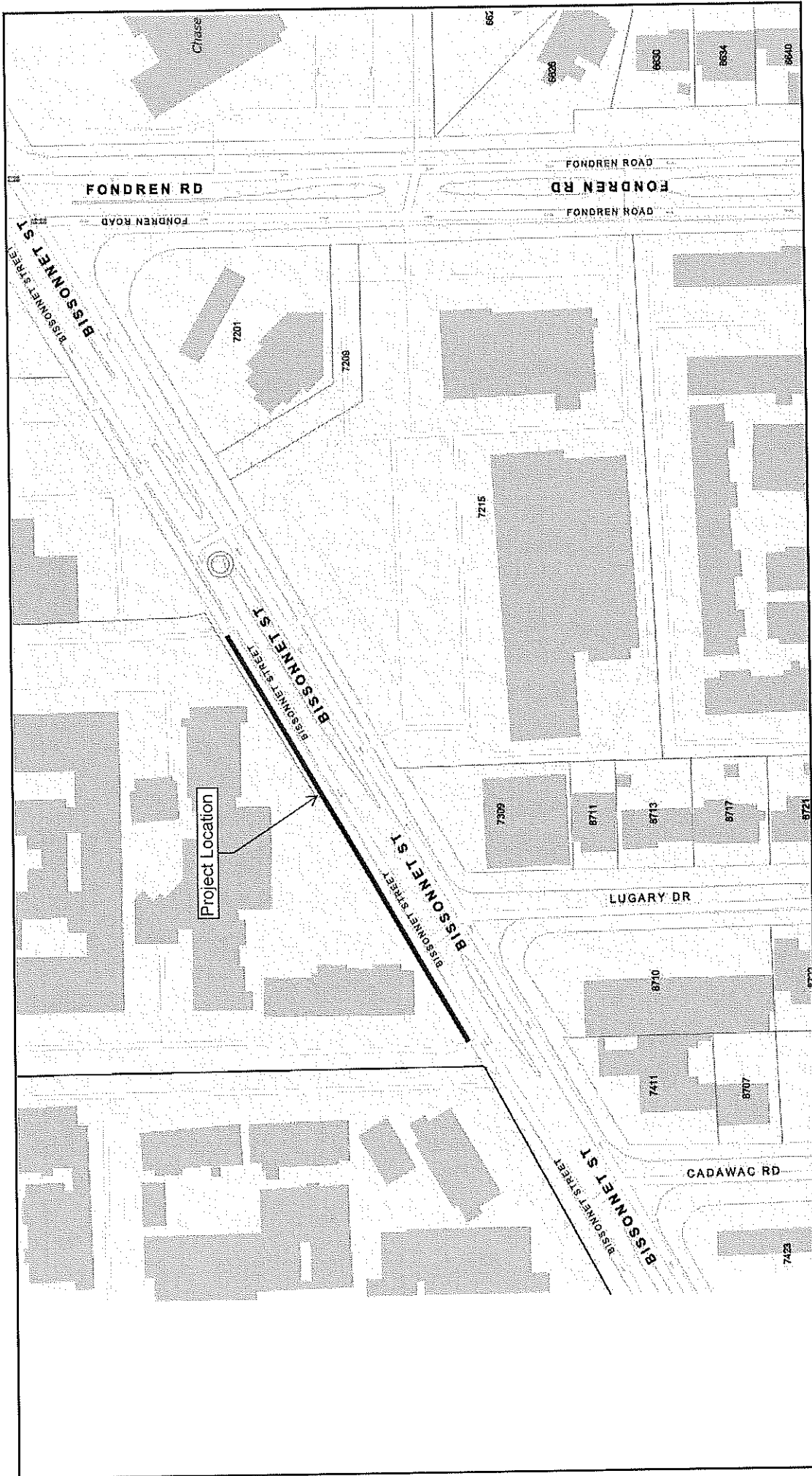


WBS N-322017-0003-4  
Council District G

# Map Work Authorization # 70

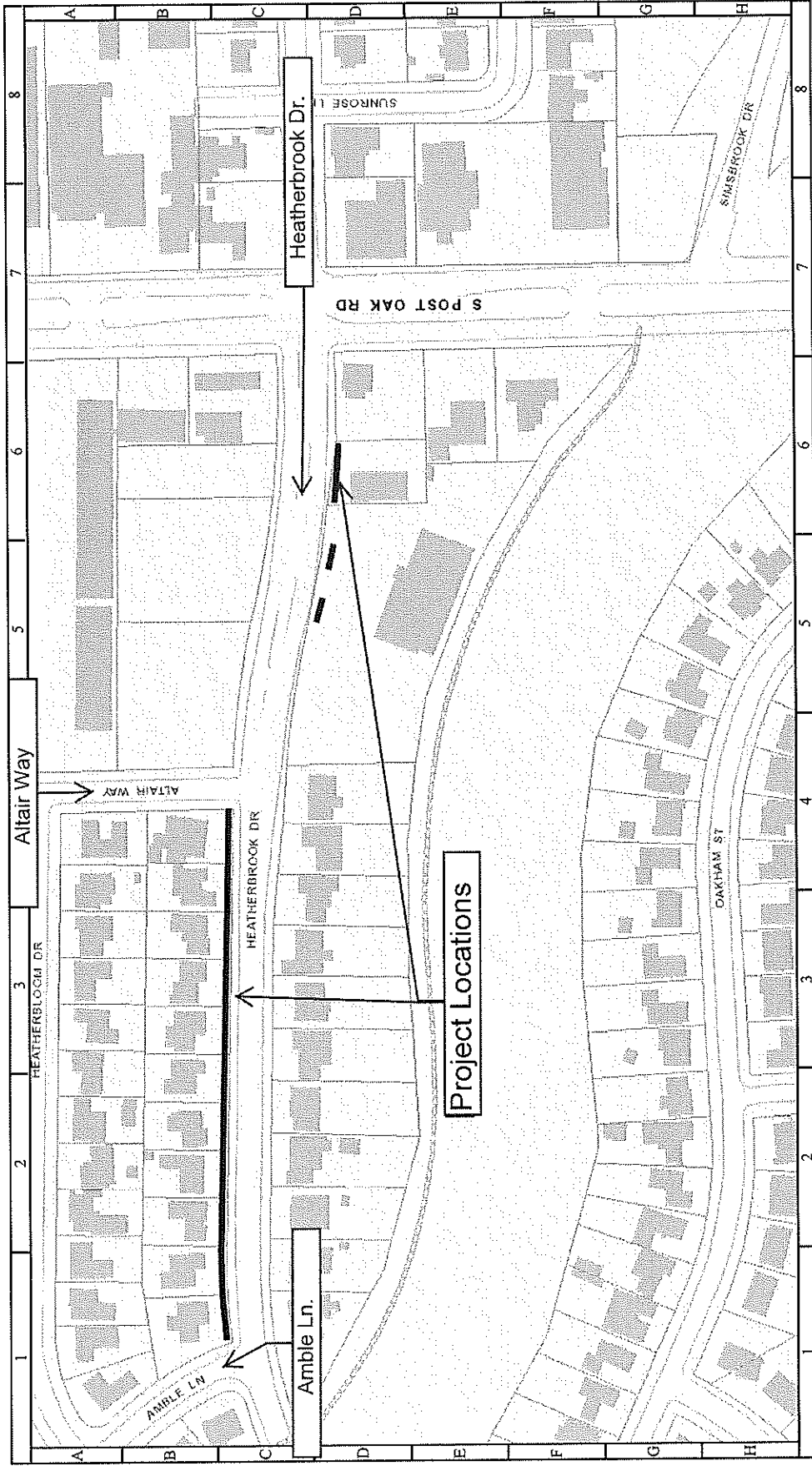


Map Work Authorization # 71

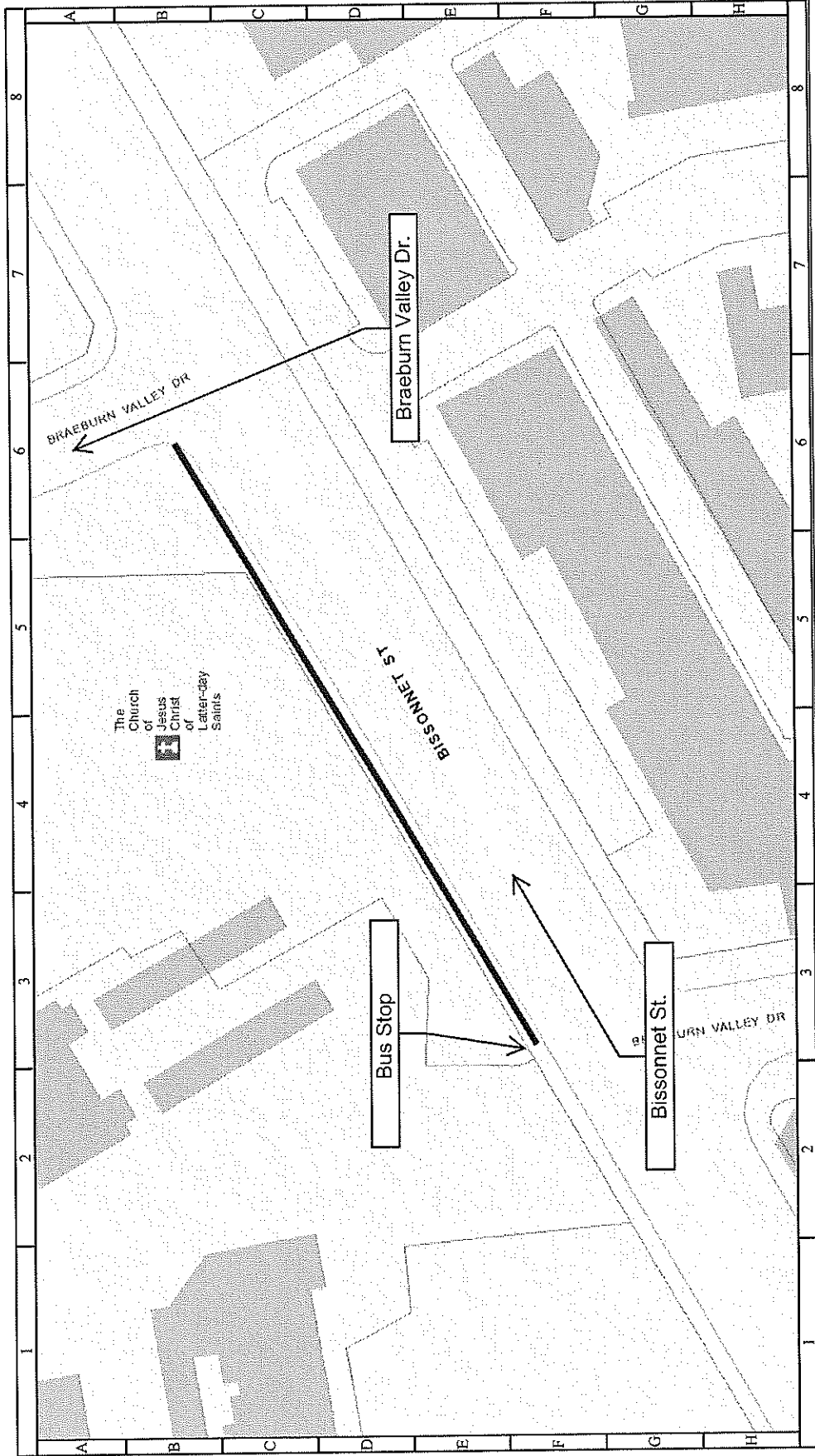


WBS N-322017-0003-4  
Council District J


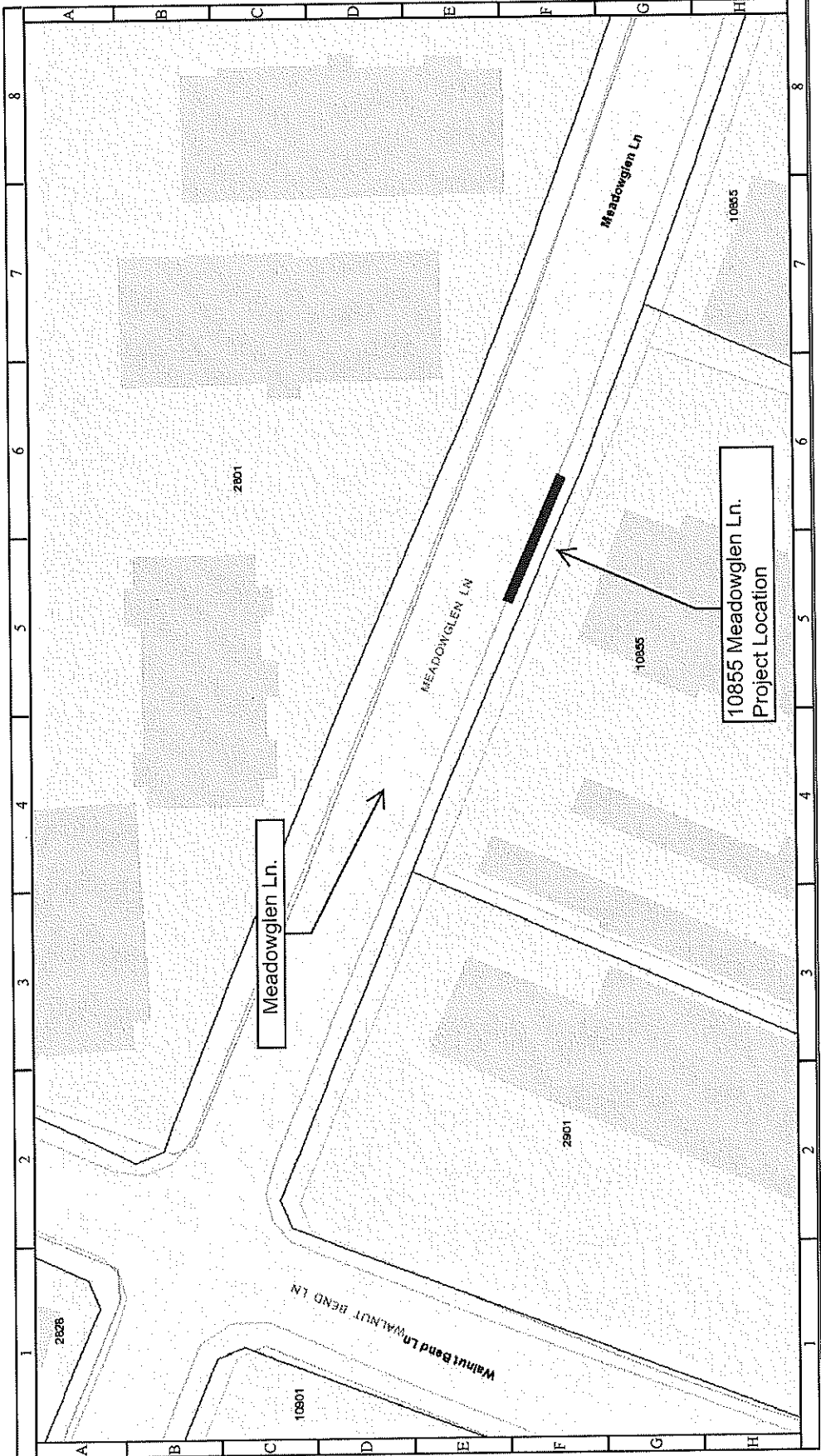




**CITY OF HOUSTON**  
 Houston Public Works  
 WBS N-322017-0003-4  
 Work Authorization # 72  
 Council District K

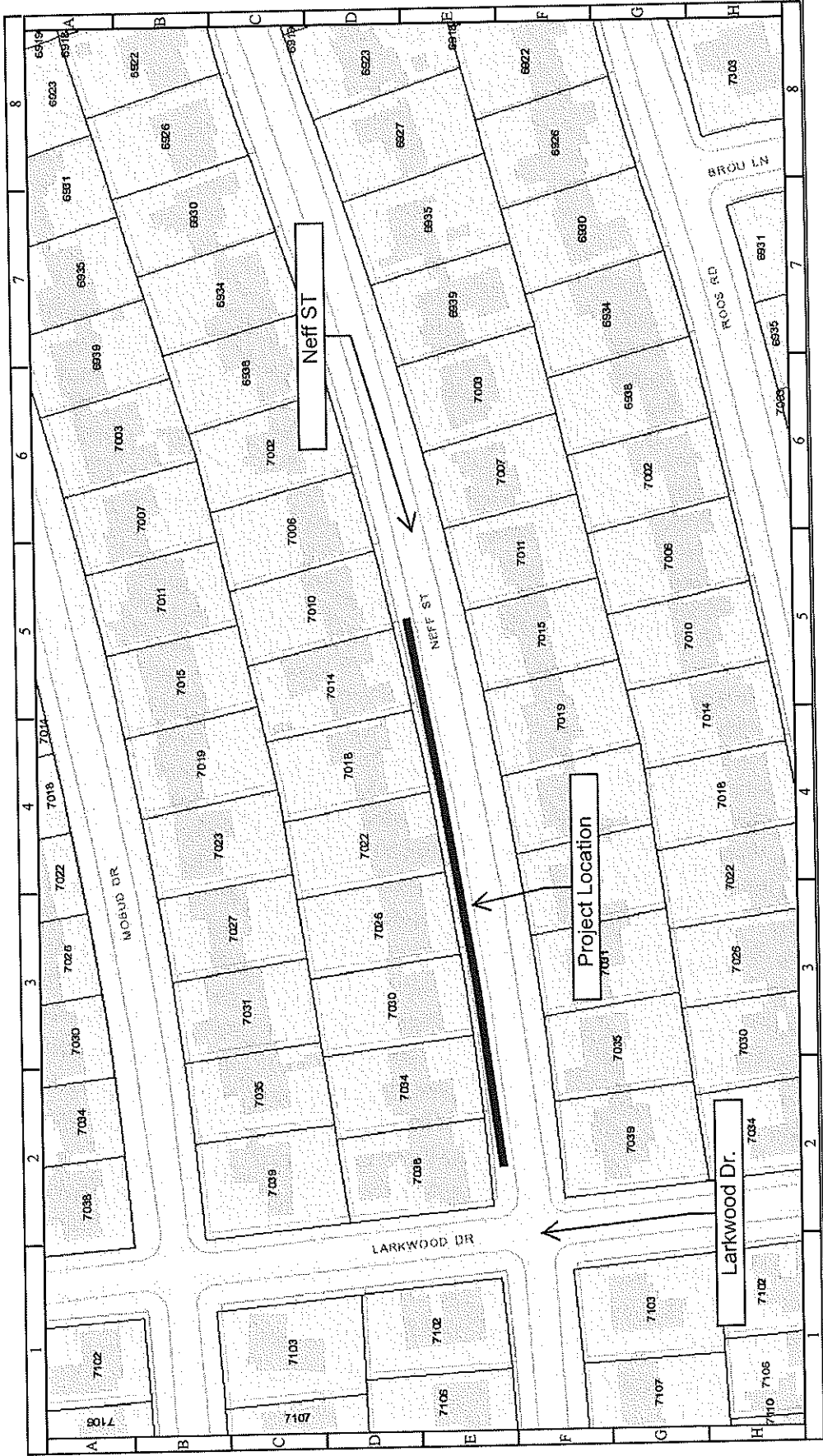


**CITY OF HOUSTON**  
 Houston Public Works  
 WBS N-322017-0003-4  
 Work Authorization # 73  
 Council District J



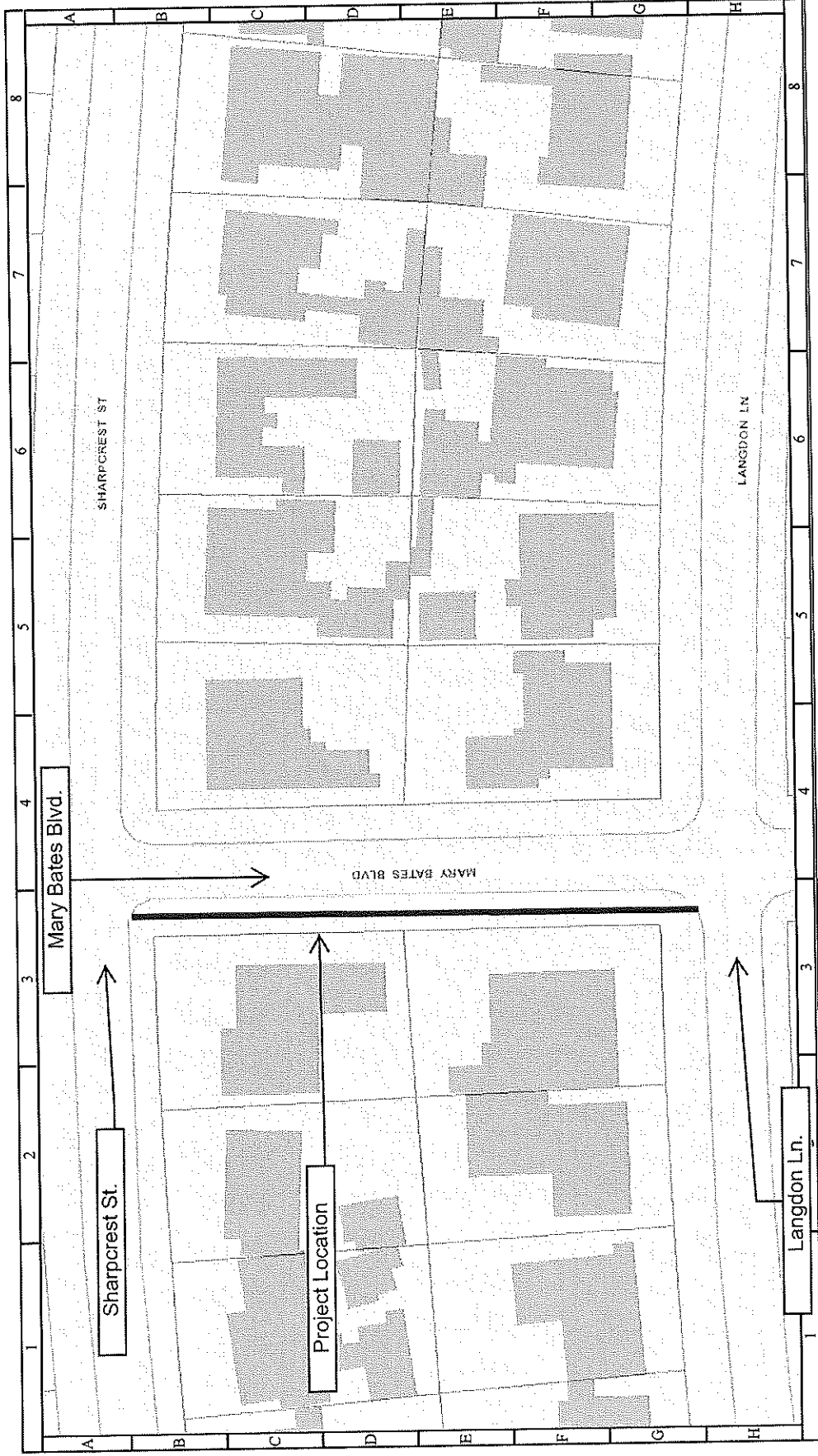
**CITY OF HOUSTON**  
 Houston Public Works  
 WBS N-322017-0003-4  
 Work Authorization # 74  
 Council District F





**CITY OF HOUSTON**  
 Houston Public Works  
 WBS N-322017-0003-4  
 Work Authorization # 75  
 Council District # J

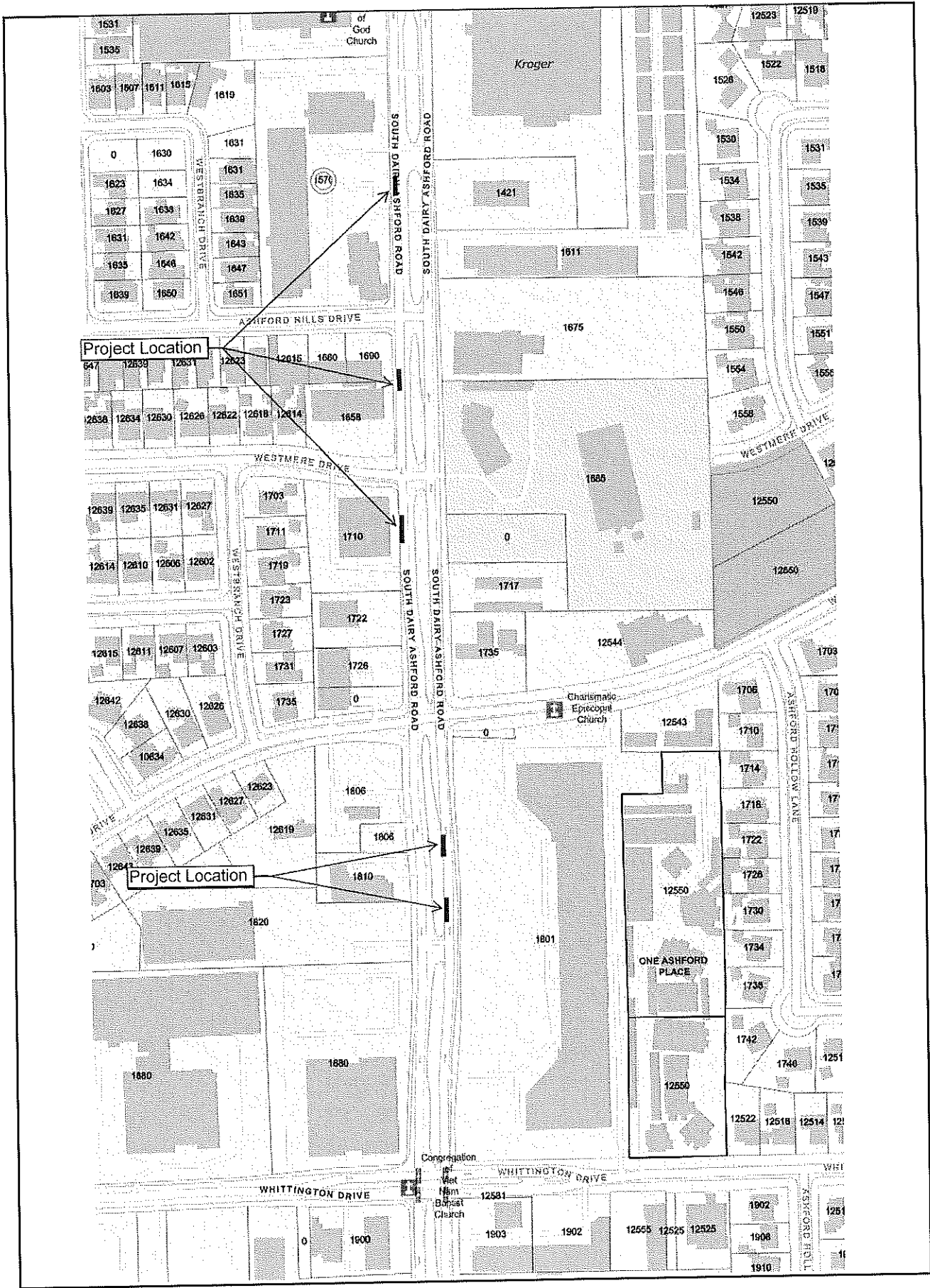




**CITY OF HOUSTON**  
 Houston Public Works  
 WBS N-322017-0003-4  
 Work Authorization # 76  
 Council District J

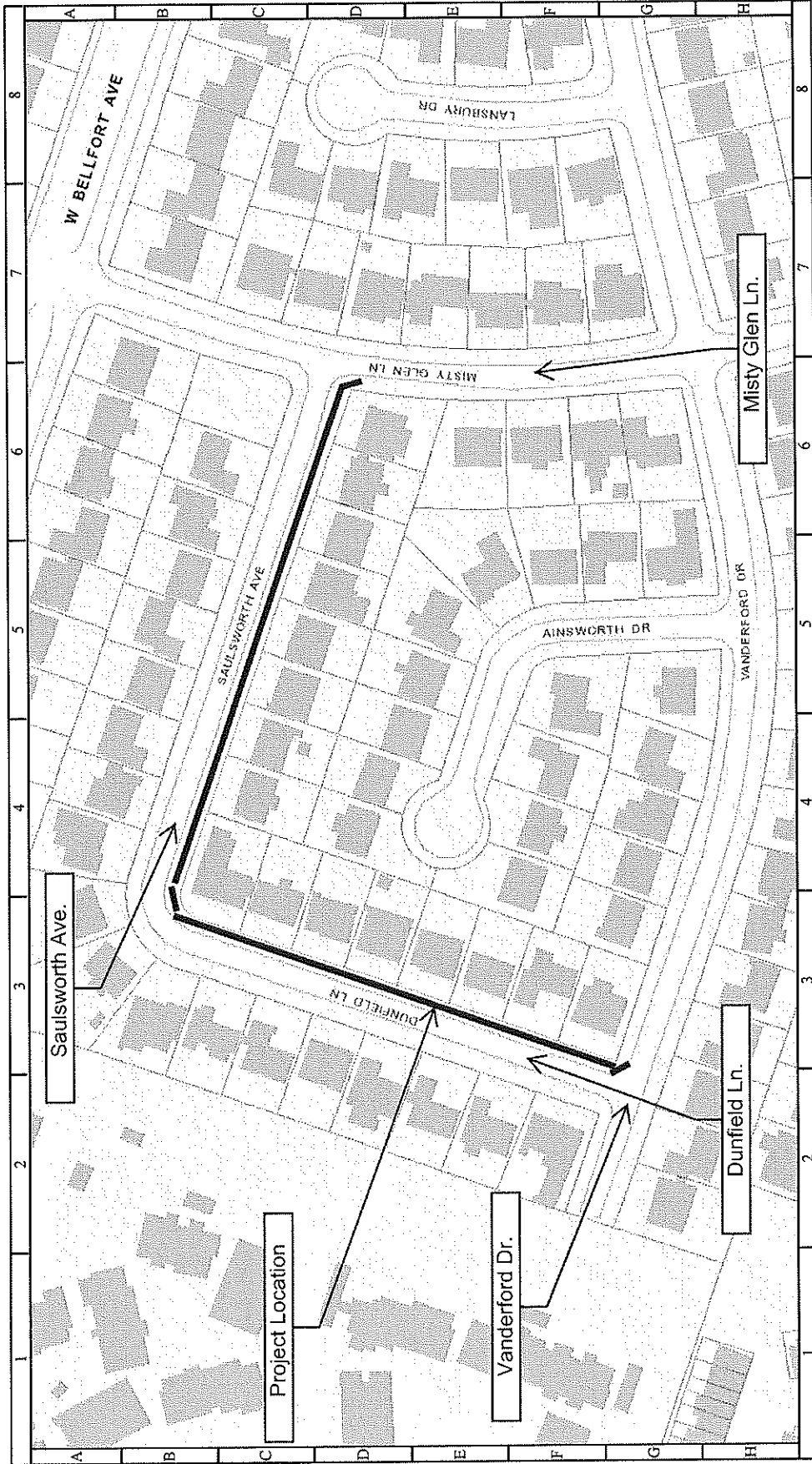


Map Work Authorization 77, 1/2

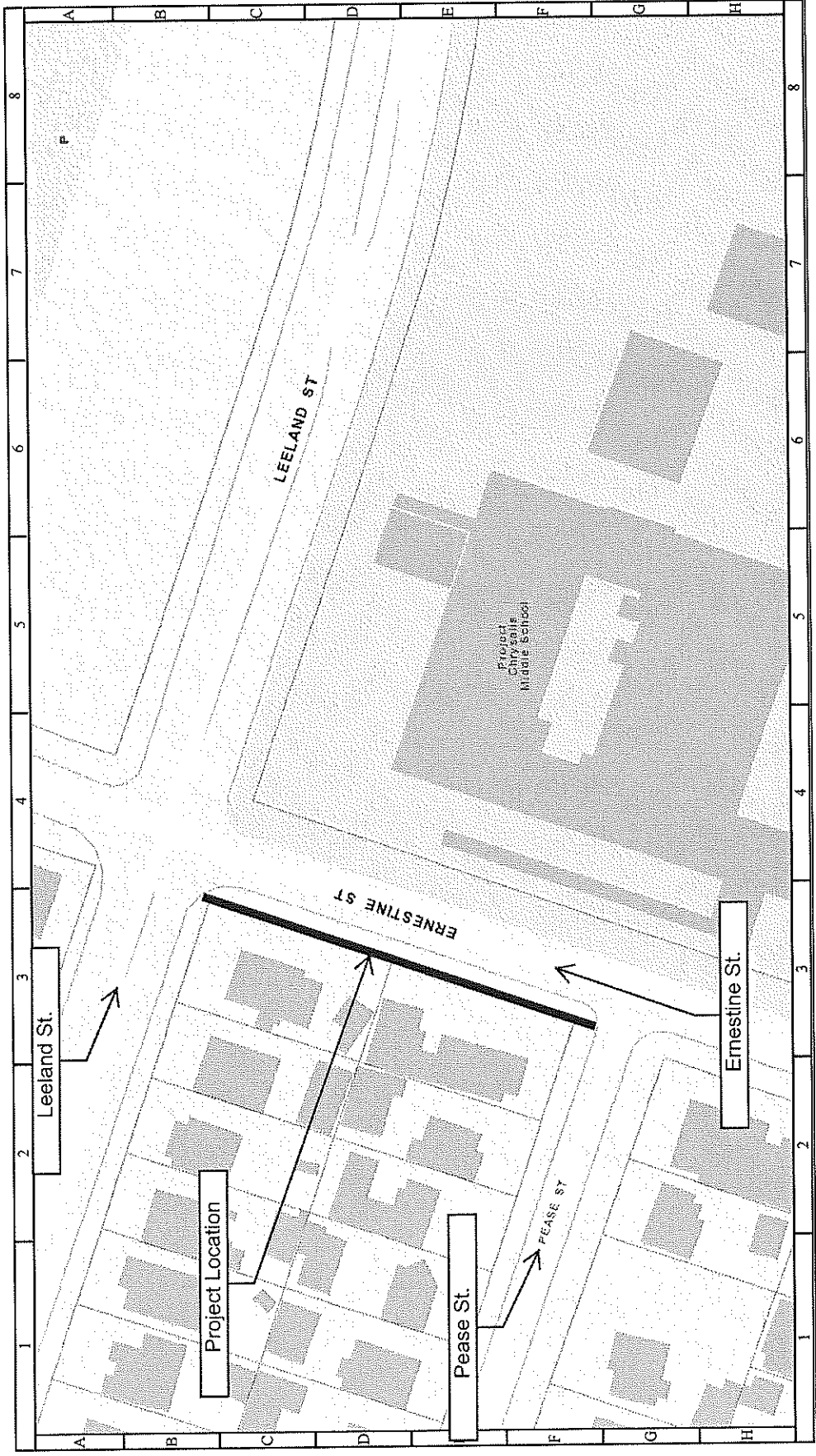


Map Work Authorization # 77, 2/2



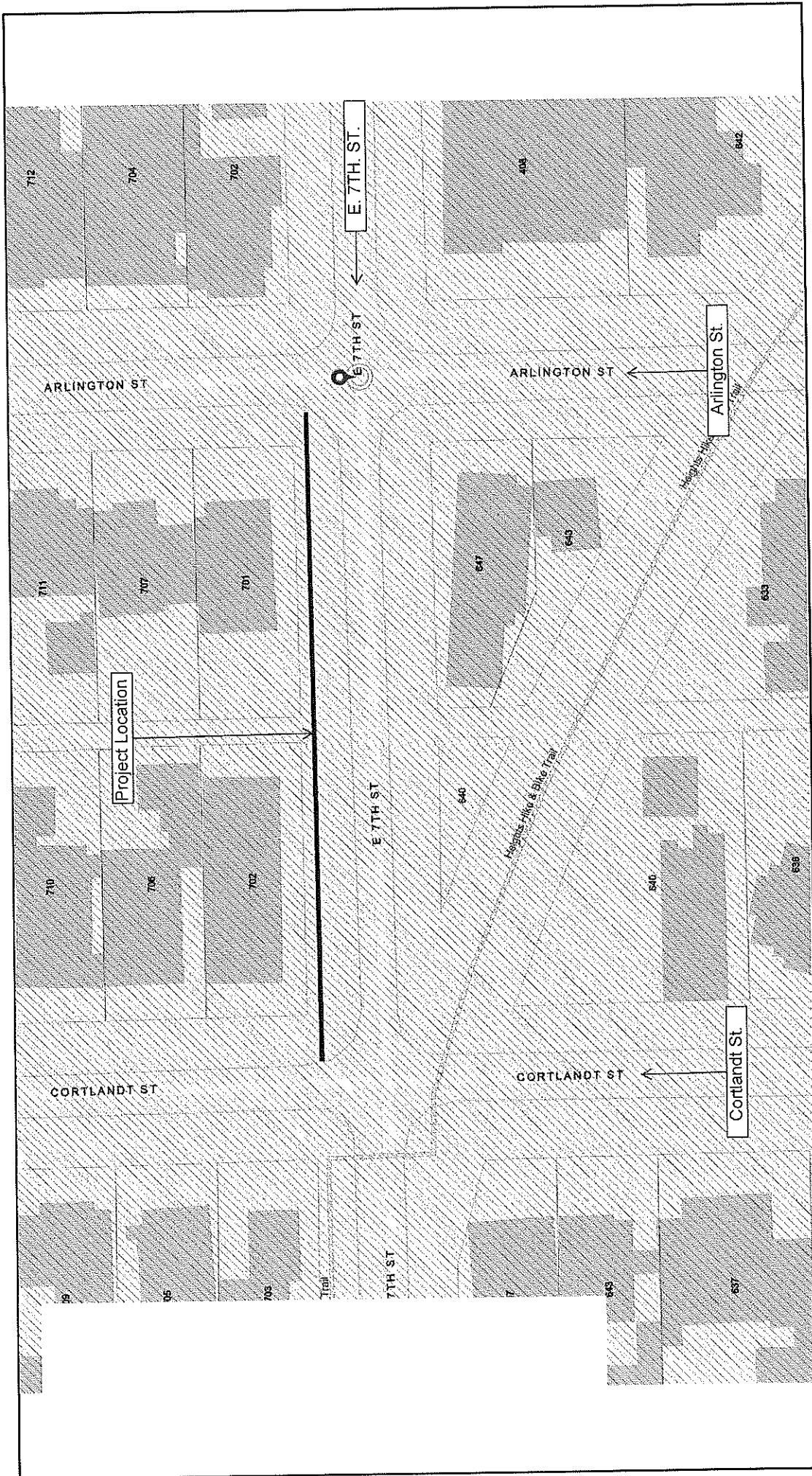


**CITY OF HOUSTON**  
 Houston Public Works  
 WBS N-322017-0003-4  
 Work Authorization # 78  
 Council District F



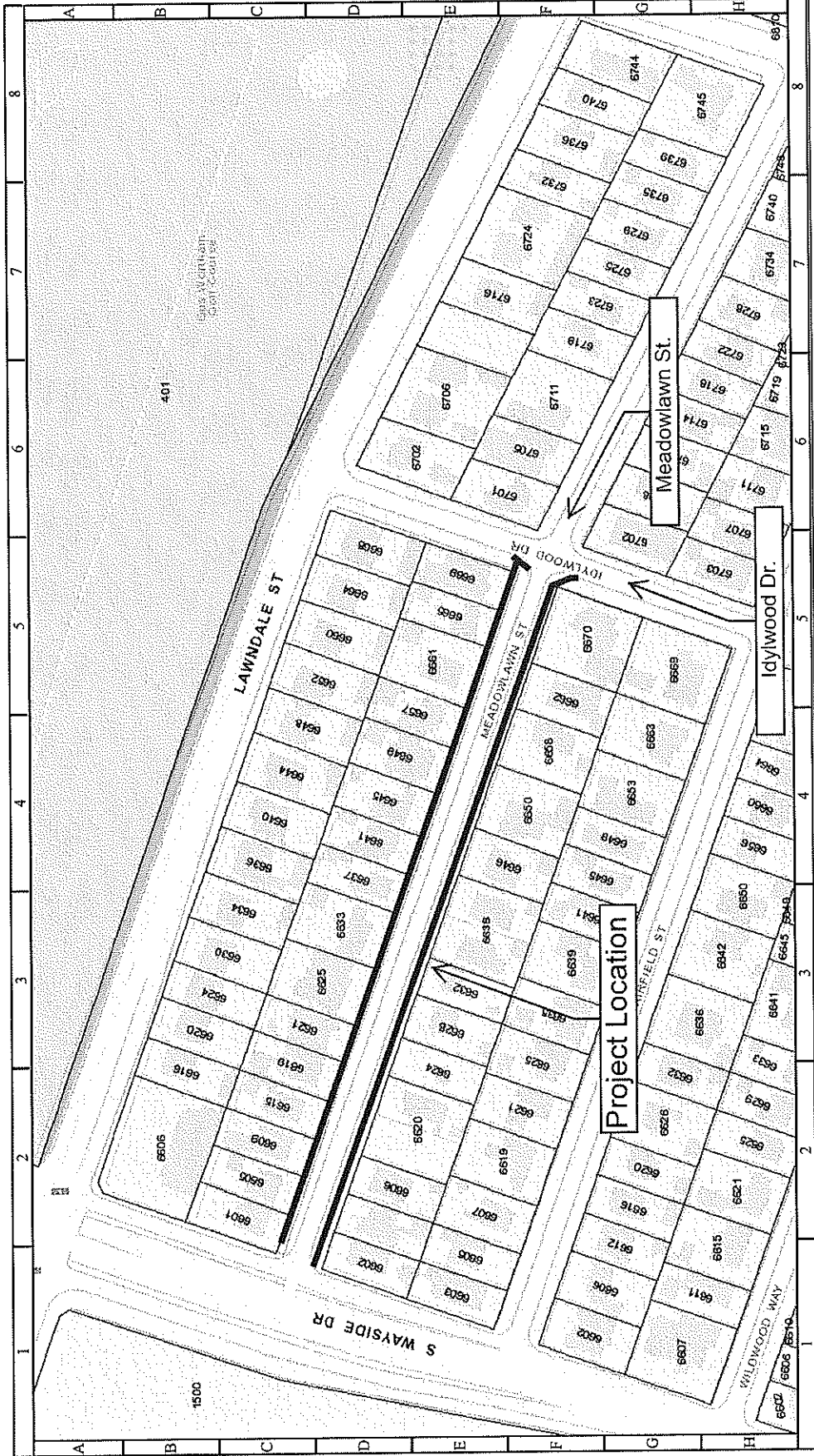
**CITY OF HOUSTON**  
 Houston Public Works  
 WBS N-322017-0003-4  
 Work Authorization # 79  
 Council District I

Map Work Authorization # 80

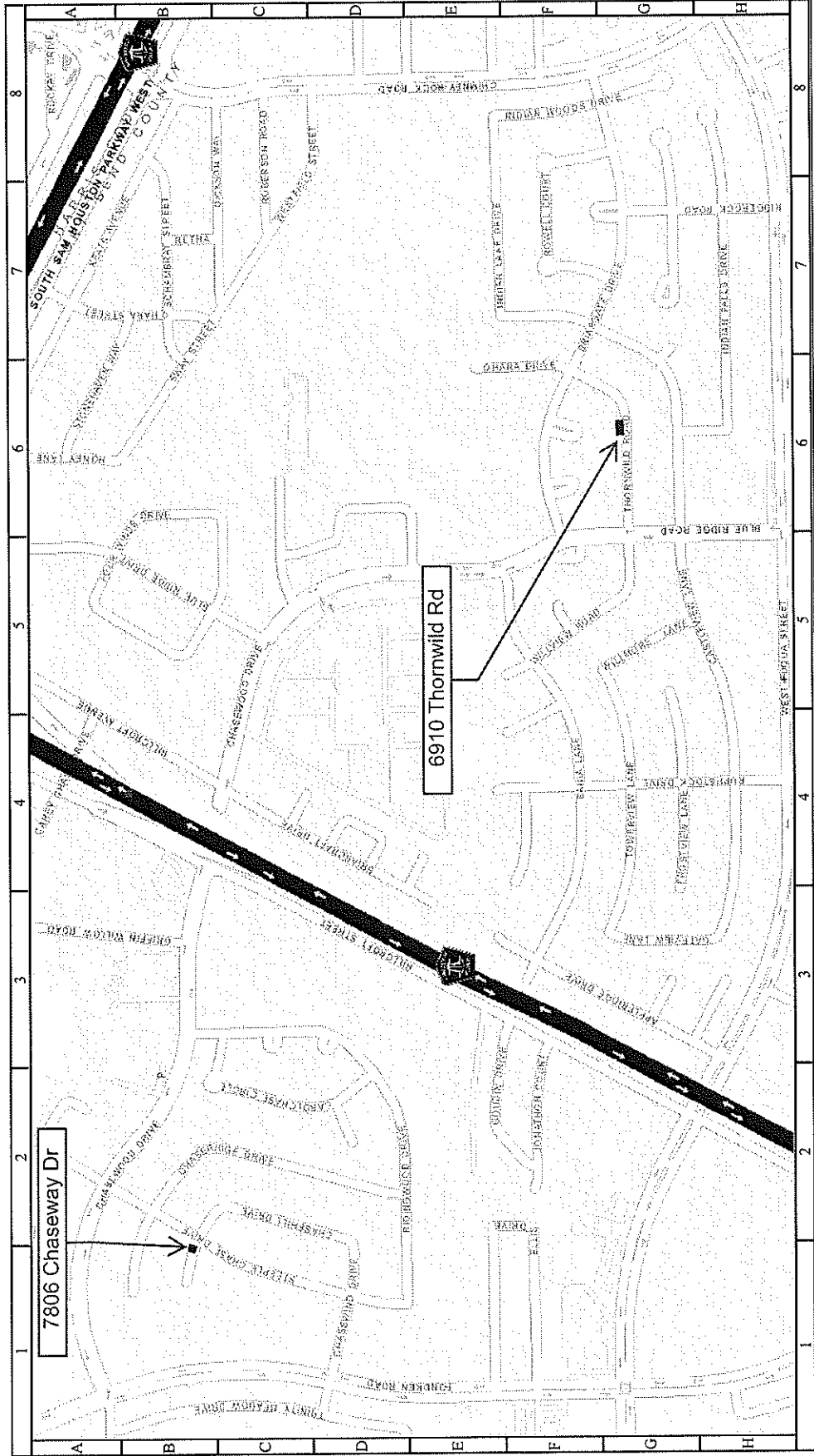


WBS N-322017-0003-4  
Council District C





**CITY OF HOUSTON**  
 Houston Public Works  
 WBS N-322017-0003-4  
 Work Authorization # 82  
 Council District I

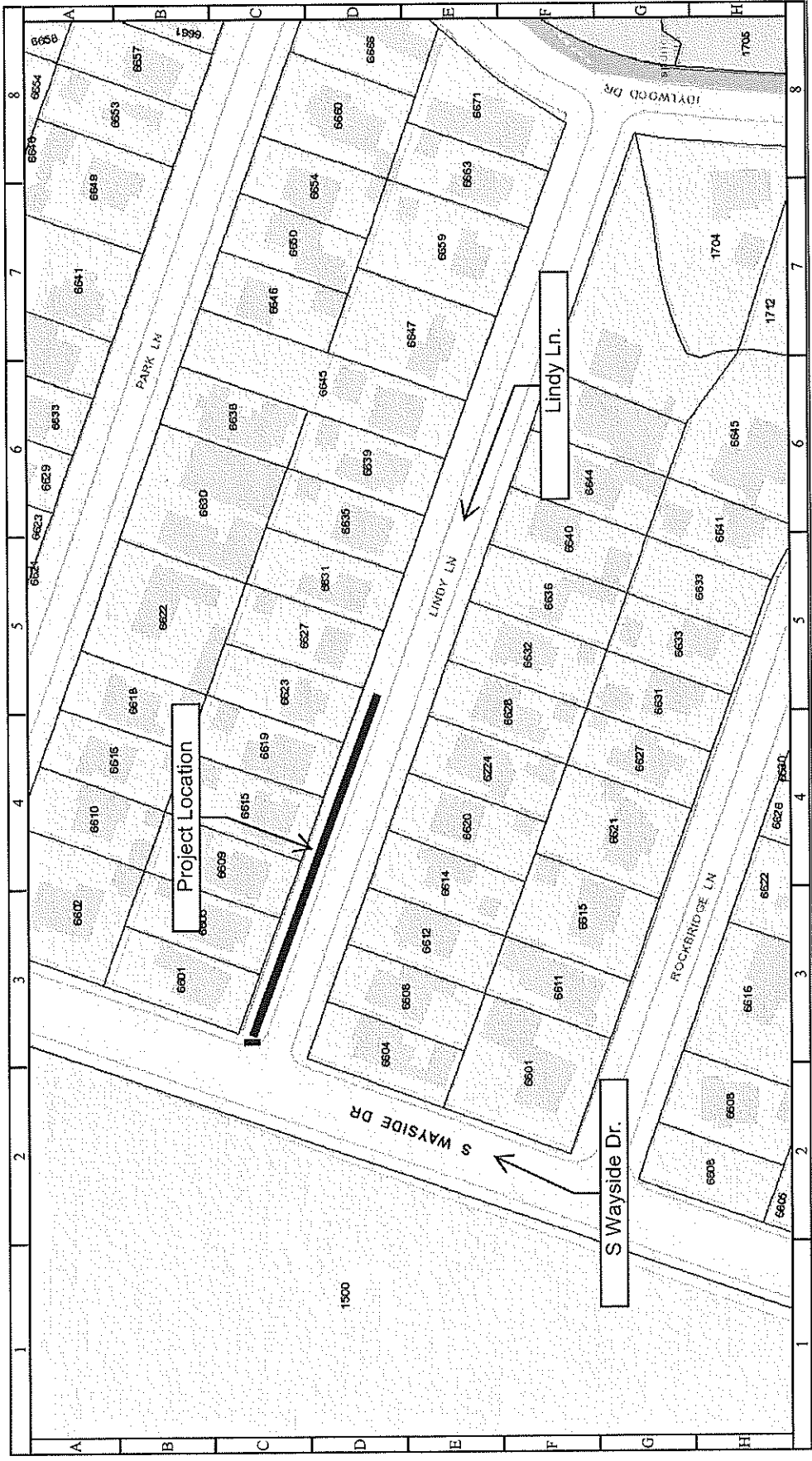


7806 Chaseway Dr

6910 Thornwild Rd



**CITY OF HOUSTON**  
 Houston Public Works  
 WBS N-322017-0003-4  
 Work Authorization # 83  
 Council District K



**CITY OF HOUSTON**  
 Houston Public Works  
 WBS N-322017-0003-4  
 Work Authorization # 84  
 Council District I



Project Location:  
 West Side of Brandon  
 Street at Intersection with  
 Belfort Street




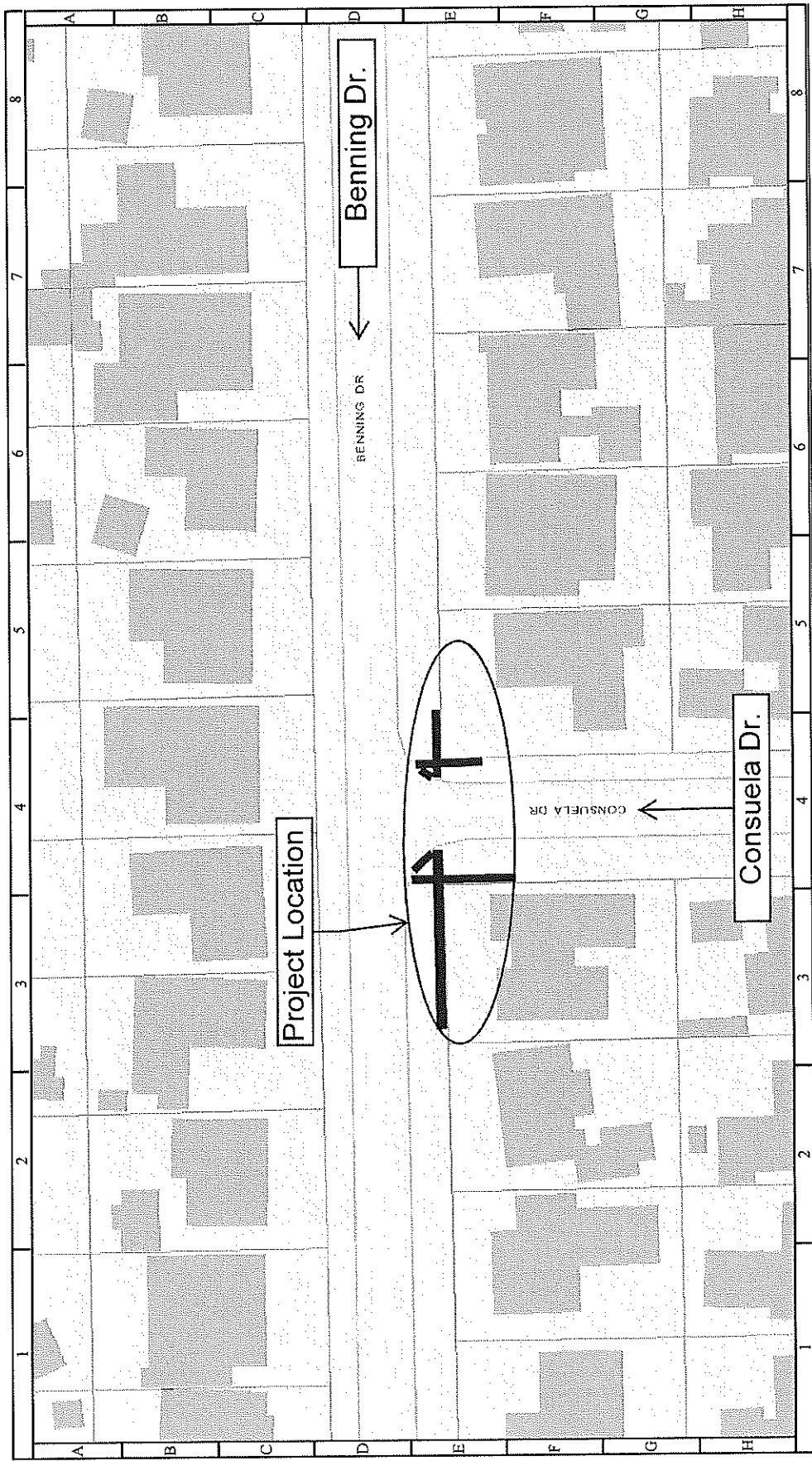
**CITY OF HOUSTON**  
 Houston Public Works  
 WBS N-322017-0003-4  
 Work Authorization # 85  
 Council District D

# Map Work Authorization # 86



**HOUSTON**  
PUBLIC WORKS

WBS N-322017-0003-4  
Council District C



**CITY OF HOUSTON**  
 Houston Public Works  
 WBS N-322017-0003-4  
 Work Authorization # 87  
 Council District J