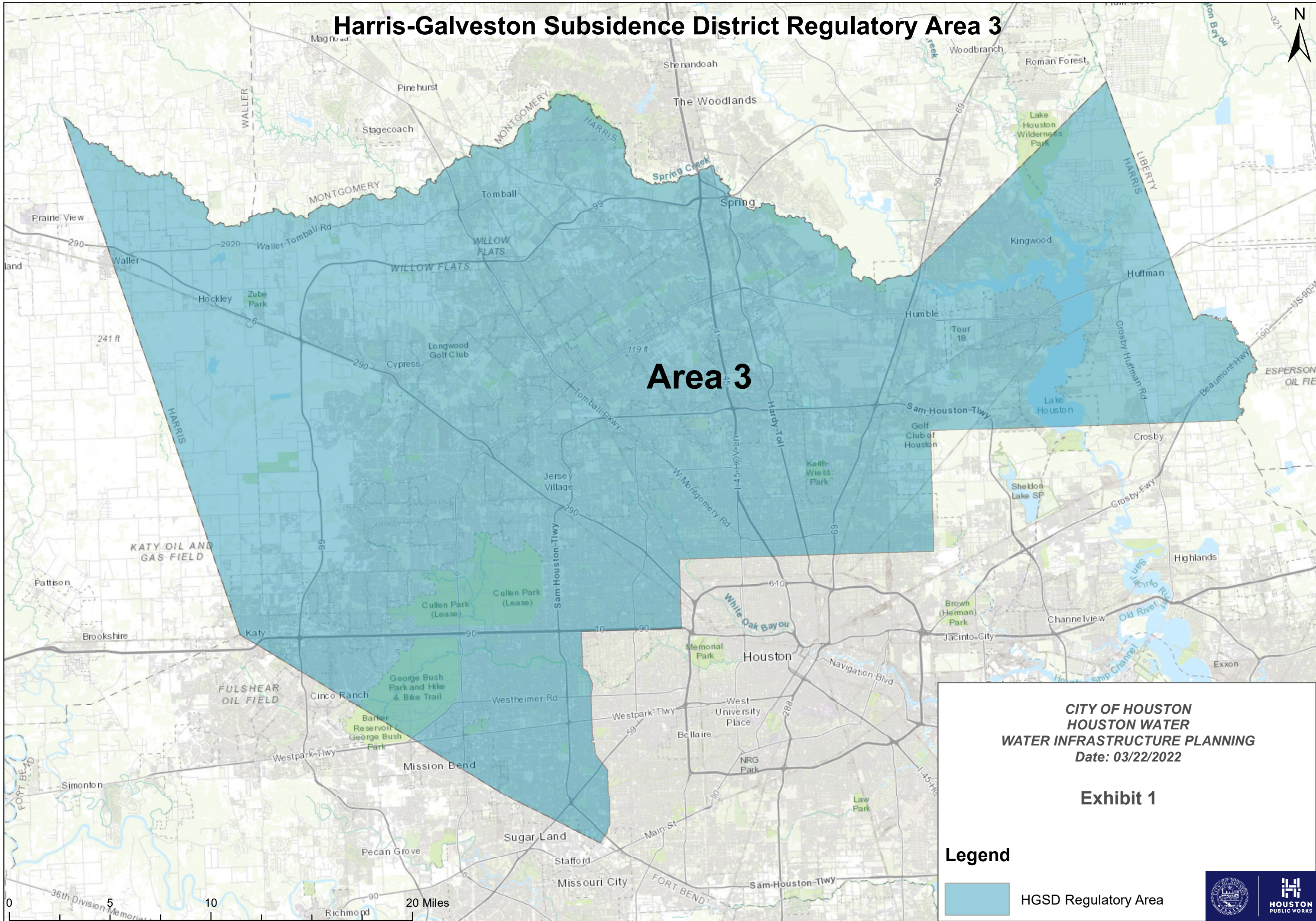


Harris-Galveston Subsidence District Regulatory Area 3

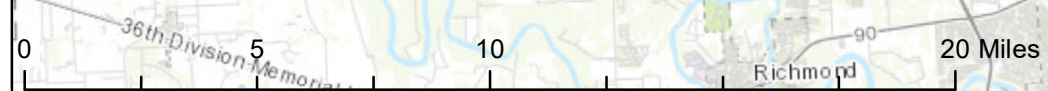


**CITY OF HOUSTON
HOUSTON WATER
WATER INFRASTRUCTURE PLANNING
Date: 03/22/2022**

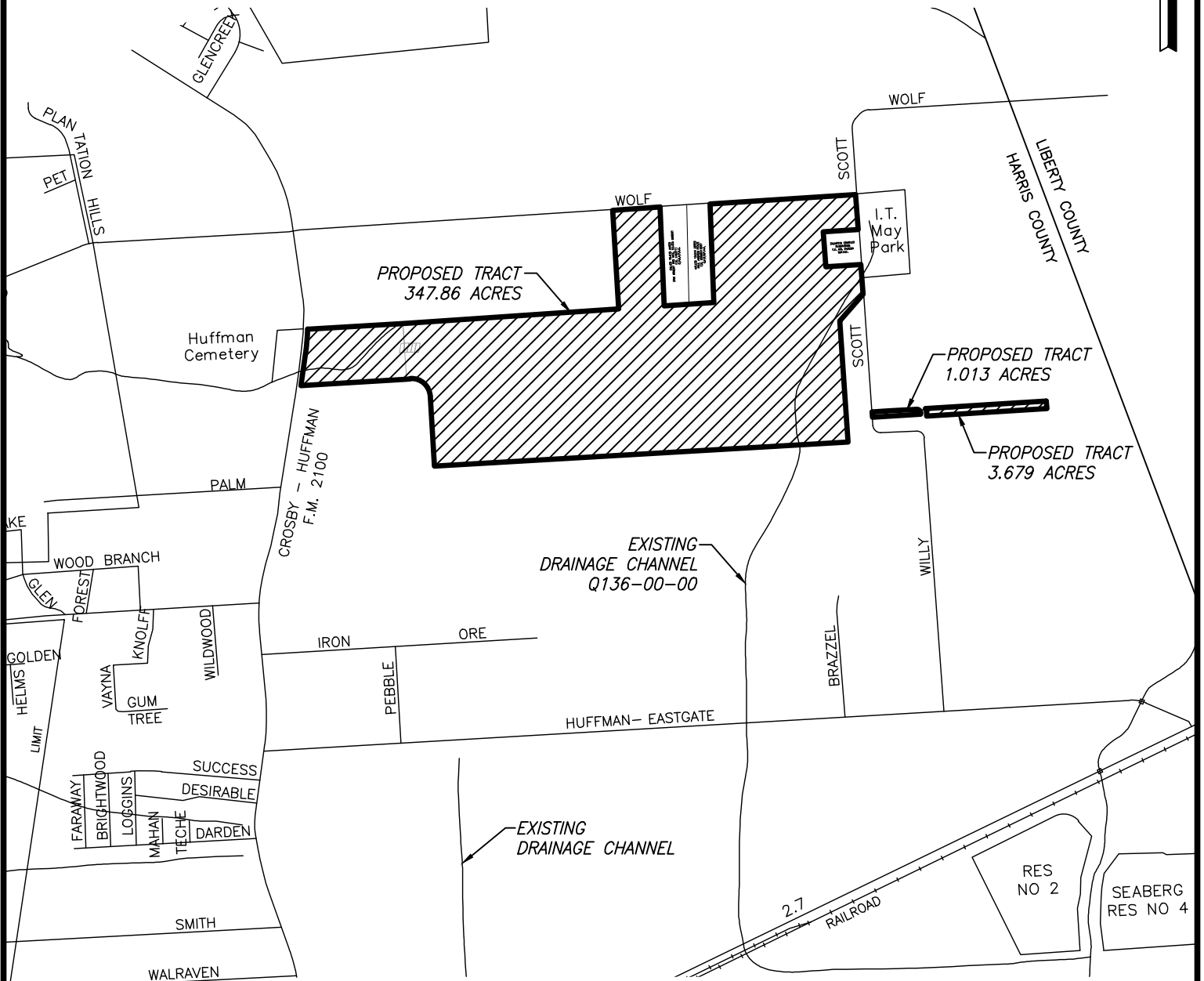
Exhibit 1

Legend

-  HGSD Regulatory Area



HCMUD 506



GRP MAP

HARRIS COUNTY KEY MAP - 299Y/Z, 339C/D

LJA Engineering, Inc.



3600 W. Sam Houston Pkwy
Suite 600
Houston, Texas 77042

Phone 713.953.5200
Fax 713.953.5026
FRN - F-1386