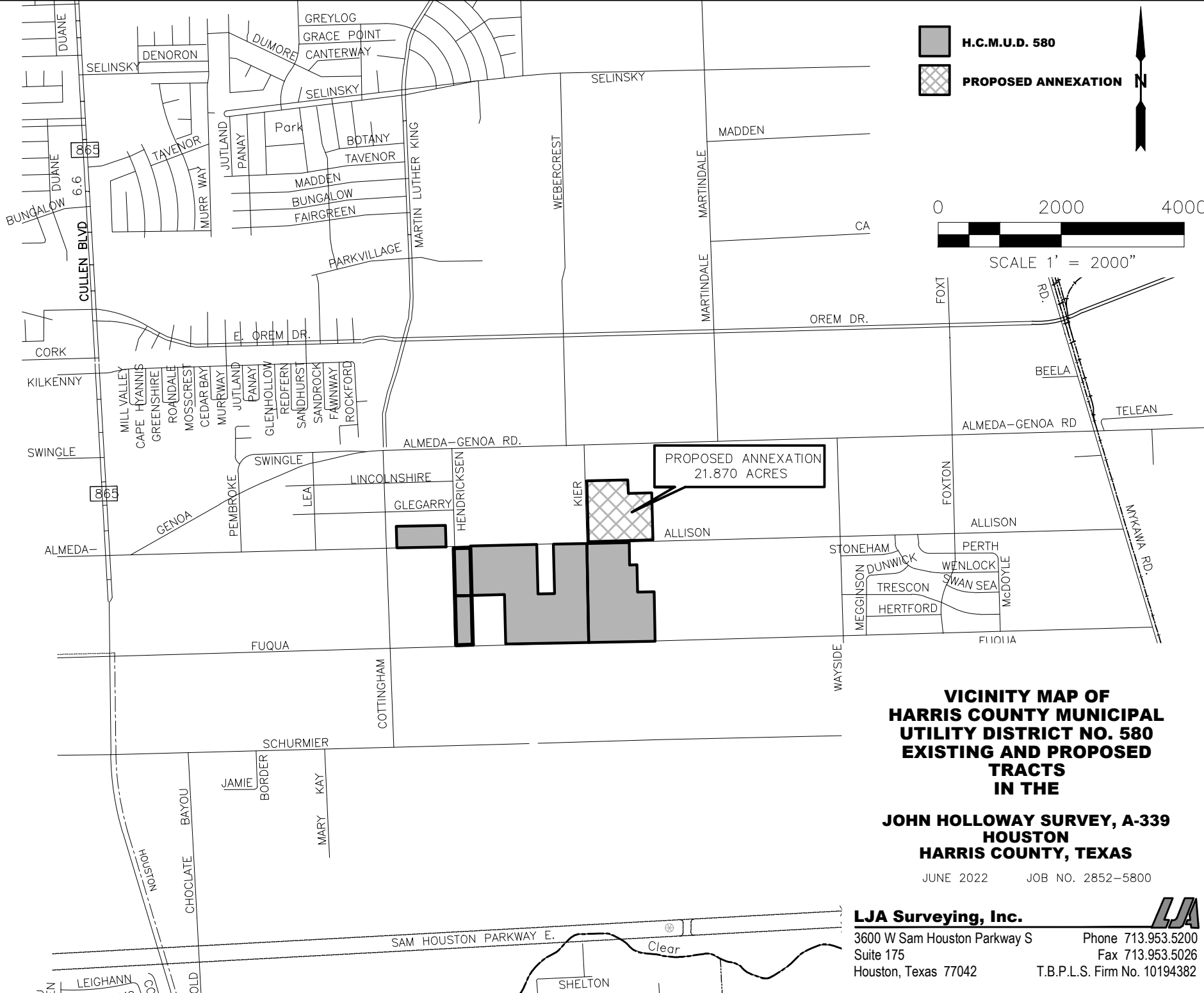


5:\Survey\Survey\Projects\LAUSD01\3852\4880\04_01\Working Files\New Firm\HOU\4880_0401\4880_0401.dwg, 7/20/2022



PROPOSED ANNEXATION
21.870 ACRES

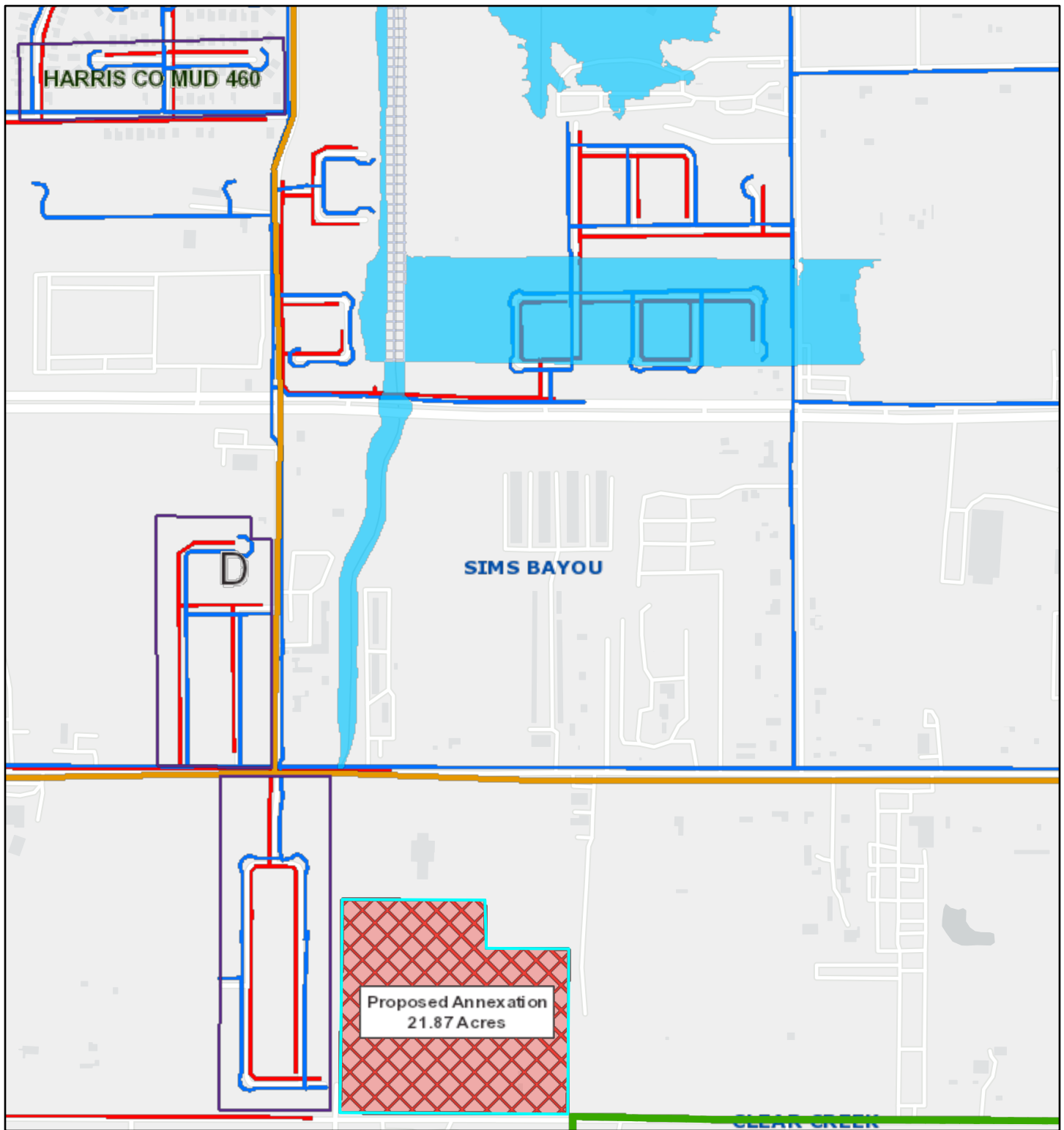
**VICINITY MAP OF
HARRIS COUNTY MUNICIPAL
UTILITY DISTRICT NO. 580
EXISTING AND PROPOSED
TRACTS
IN THE
JOHN HOLLOWAY SURVEY, A-339
HOUSTON
HARRIS COUNTY, TEXAS**

JUNE 2022 JOB NO. 2852-5800

LJA Surveying, Inc.
 3600 W Sam Houston Parkway S Phone 713.953.5200
 Suite 175 Fax 713.953.5026
 Houston, Texas 77042 T.B.P.L.S. Firm No. 10194382

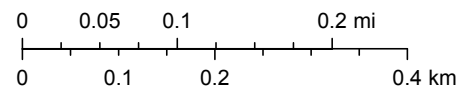


Harris County Municipal Utility District No. 580 (21.870 acres)



7/11/2022, 10:04:08 AM

1:9,028



- Watersheds
- Texas Senate Districts
- Texas House Districts
- Flood Hazard Zones
- 100 Year Floodplain
- 500 Year Floodplain
- Floodway
- City Limits
- Council Districts
- Existing Acreage of District

Kirt Arthur | GIS Supervisor | Houston Public Works | Houston Water, Kirt Arthur | GIS Supervisor | Houston Public Works | Houston Water GIS