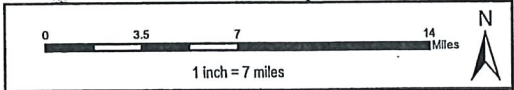
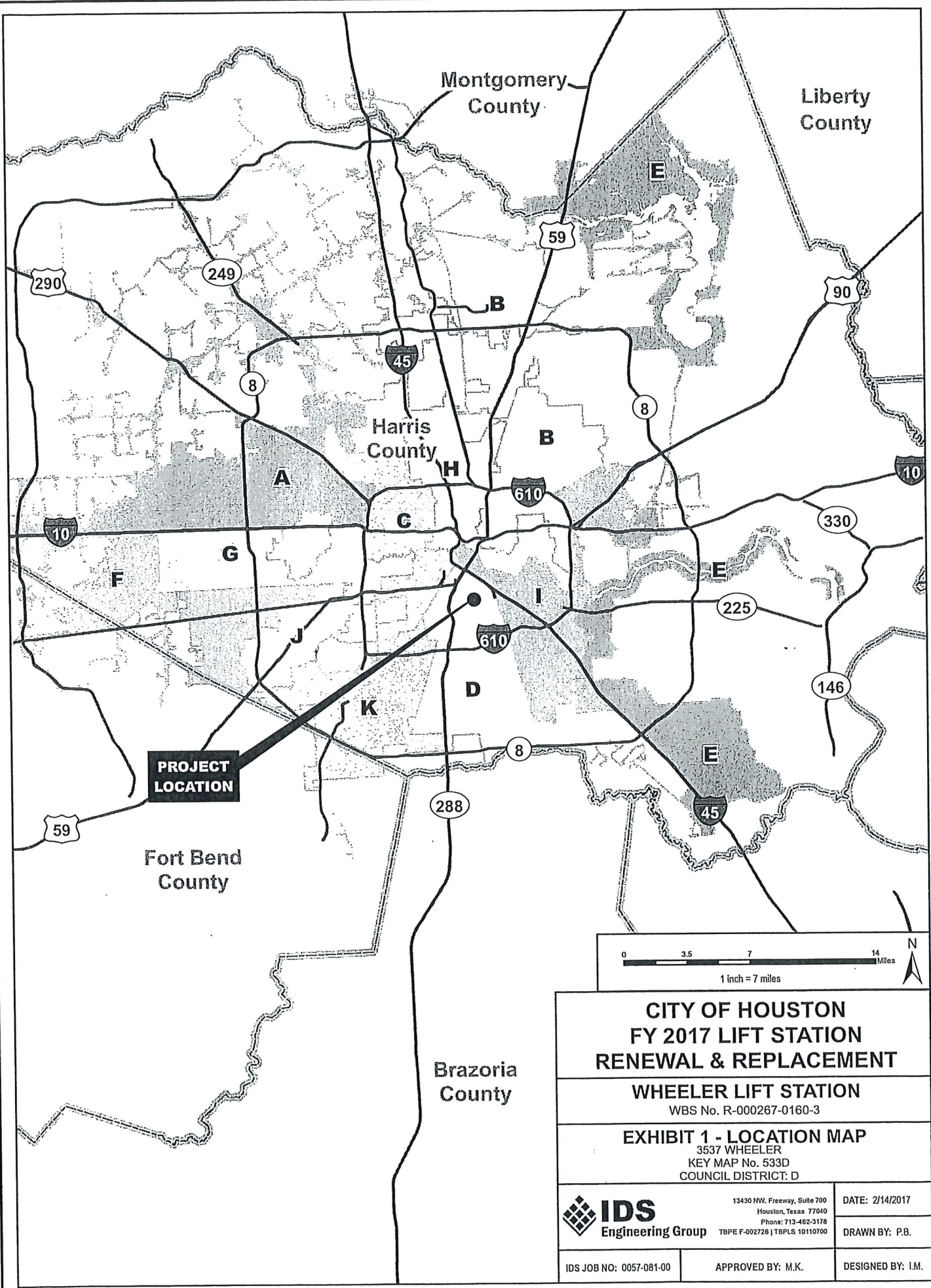



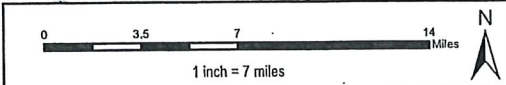
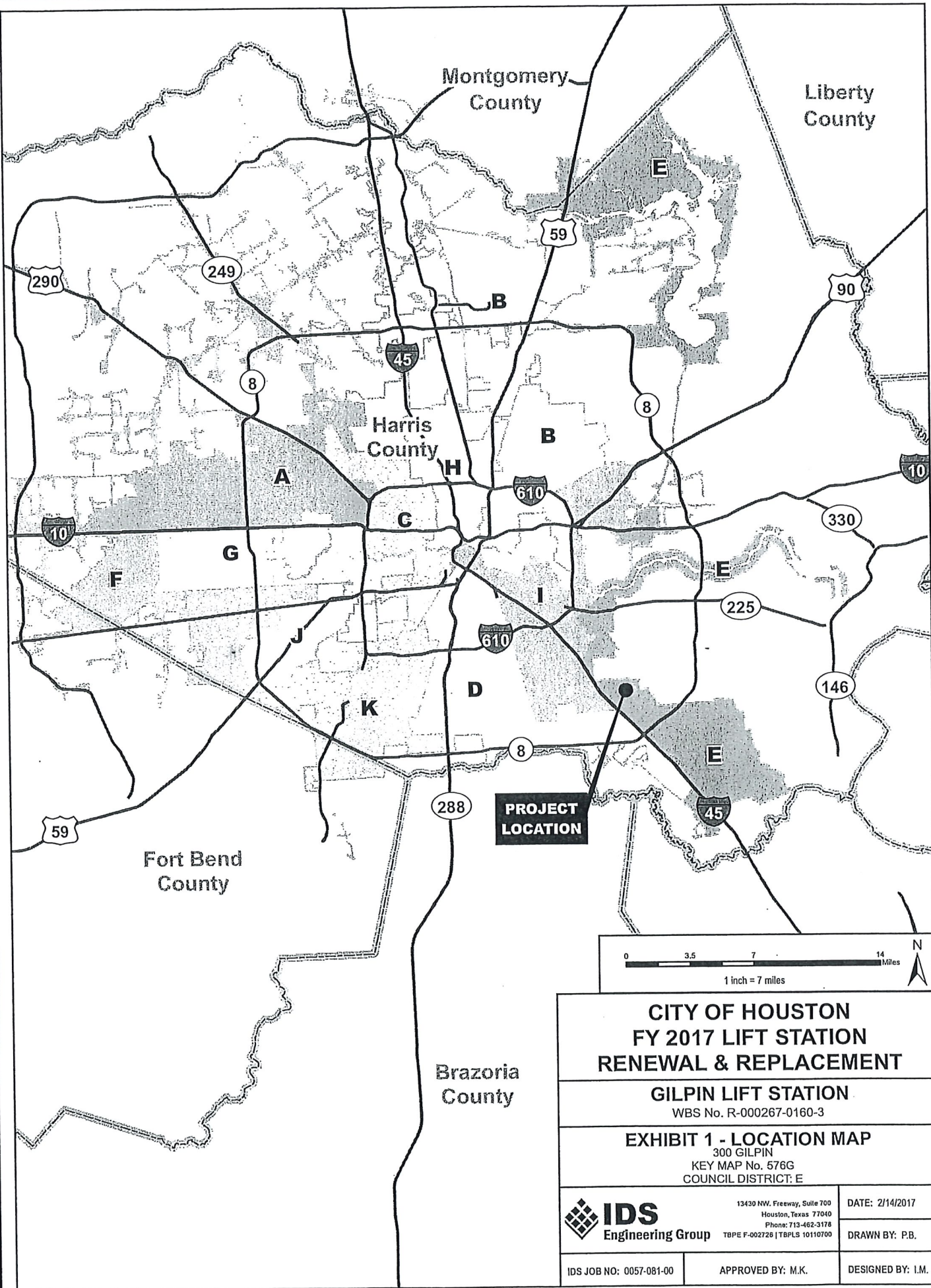
CITY OF HOUSTON FY 2017 LIFT STATION RENEWAL & REPLACEMENT MACGREGOR WAY N #3 LIFT STATION WBS No. R-000267-0160-3		
EXHIBIT 1 - LOCATION MAP 4370 N. MACGREGOR WAY KEY MAP No. 534E COUNCIL DISTRICT: D		
 IDS Engineering Group	13430 NW, Freeway, Suite 700 Houston, Texas 77040 Phone: 713-462-3178 TBPE F-002728 TBPLS 10110700	DATE: 2/14/2017 DRAWN BY: P.B.
IDS JOB NO: 0057-081-00	APPROVED BY: M.K.	DESIGNED BY: I.M.


IDS Engineering Group \\HOU\GISDB1\Projects\00000057-081-00_Coh_L_S_2017\Ext1_Wheeler_LocationMap_8.5x11.mxd Plotted: 2/14/2017 at 1:22:58 PM by pbond



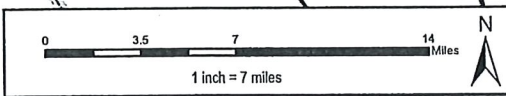
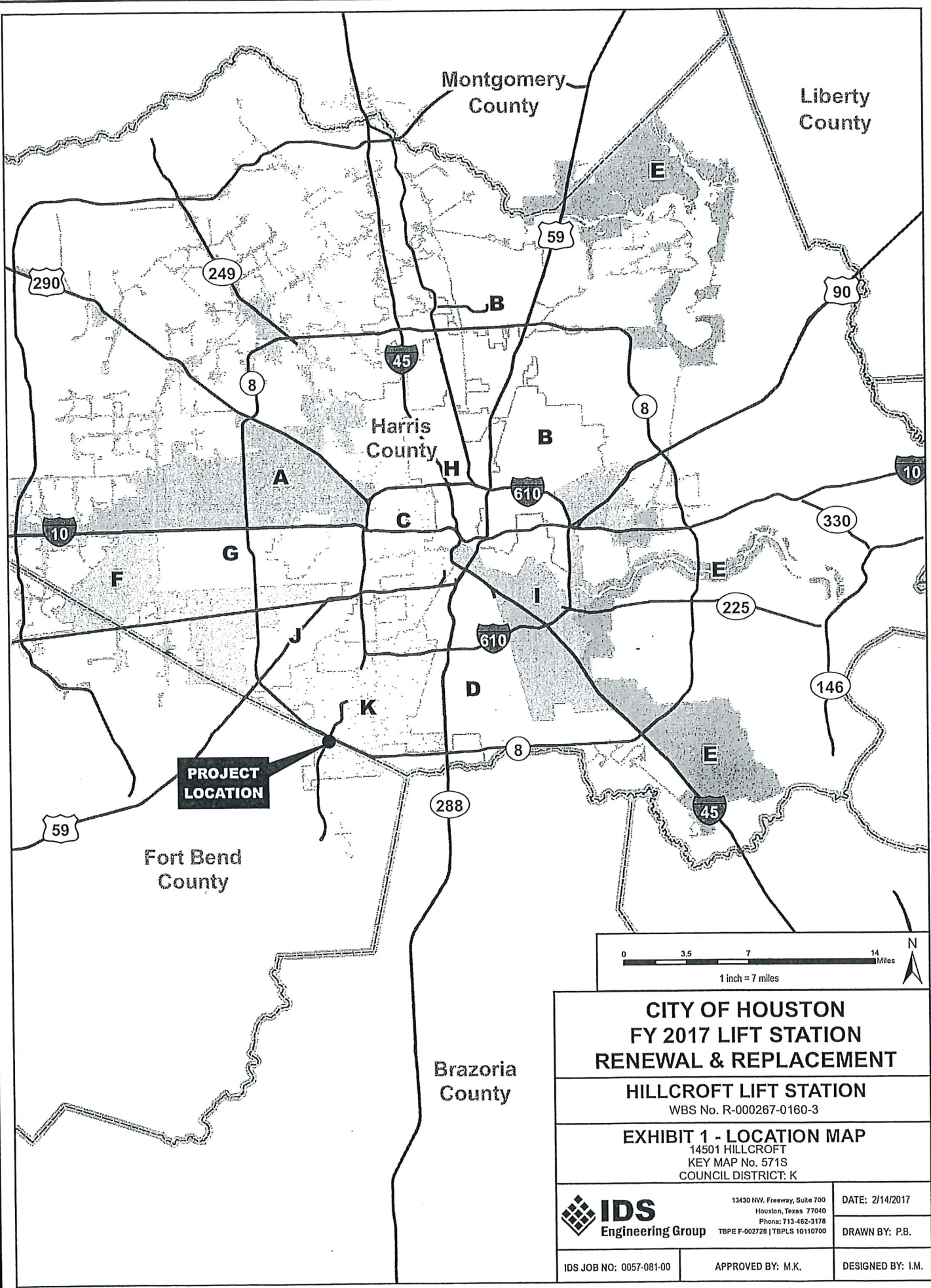
CITY OF HOUSTON FY 2017 LIFT STATION RENEWAL & REPLACEMENT		
WHEELER LIFT STATION WBS No. R-000267-0160-3		
EXHIBIT 1 - LOCATION MAP 3537 WHEELER KEY MAP No. 533D COUNCIL DISTRICT: D		
 IDS Engineering Group	13430 NW. Freeway, Suite 700 Houston, Texas 77040 Phone: 713-462-3178 TBPE F-002726 TBPLS 10110700	DATE: 2/14/2017
	IDS JOB NO: 0057-081-00	APPROVED BY: M.K.
		DESIGNED BY: I.M.


IDS Engineering Group \\HOUVGISDB1\Projects\00010057-081-00_CoH_L_S_2017\EX1_Gilpin_LocationMap_8.5x11.mxd Plotted: 2/14/2017 at 12:34:29 PM by pbond



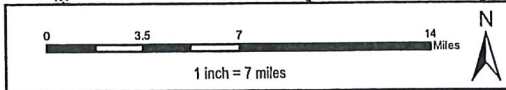
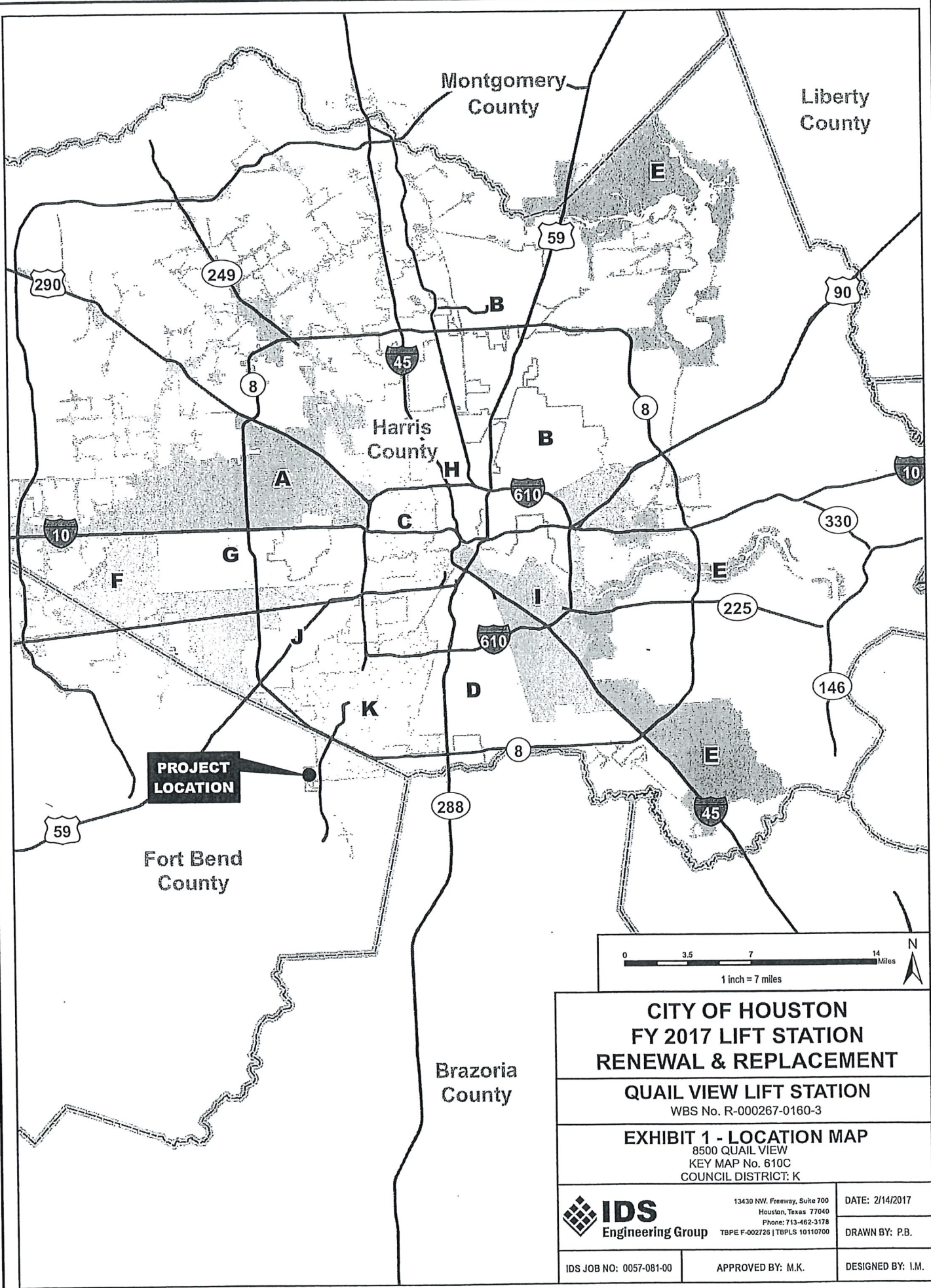
CITY OF HOUSTON FY 2017 LIFT STATION RENEWAL & REPLACEMENT		
GILPIN LIFT STATION WBS No. R-000267-0160-3		
EXHIBIT 1 - LOCATION MAP 300 GILPIN KEY MAP No. 576G COUNCIL DISTRICT: E		
 IDS Engineering Group	13430 NW. Freeway, Suite 700 Houston, Texas 77040 Phone: 713-462-3178 TYPE F-002726 TBPLS 10110700	DATE: 2/14/2017
	IDS JOB NO: 0057-081-00	APPROVED BY: M.K.
		DESIGNED BY: I.M.

IDS Engineering Group \\HOU\GISDB1\Projects\00000057-081-00_Coh_L_S_2017\Ext1_Hillcroft_LocationMap_8.5x11.mxd Plotted: 2/14/2017 at 12:53:57 PM by pbond



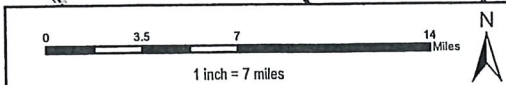
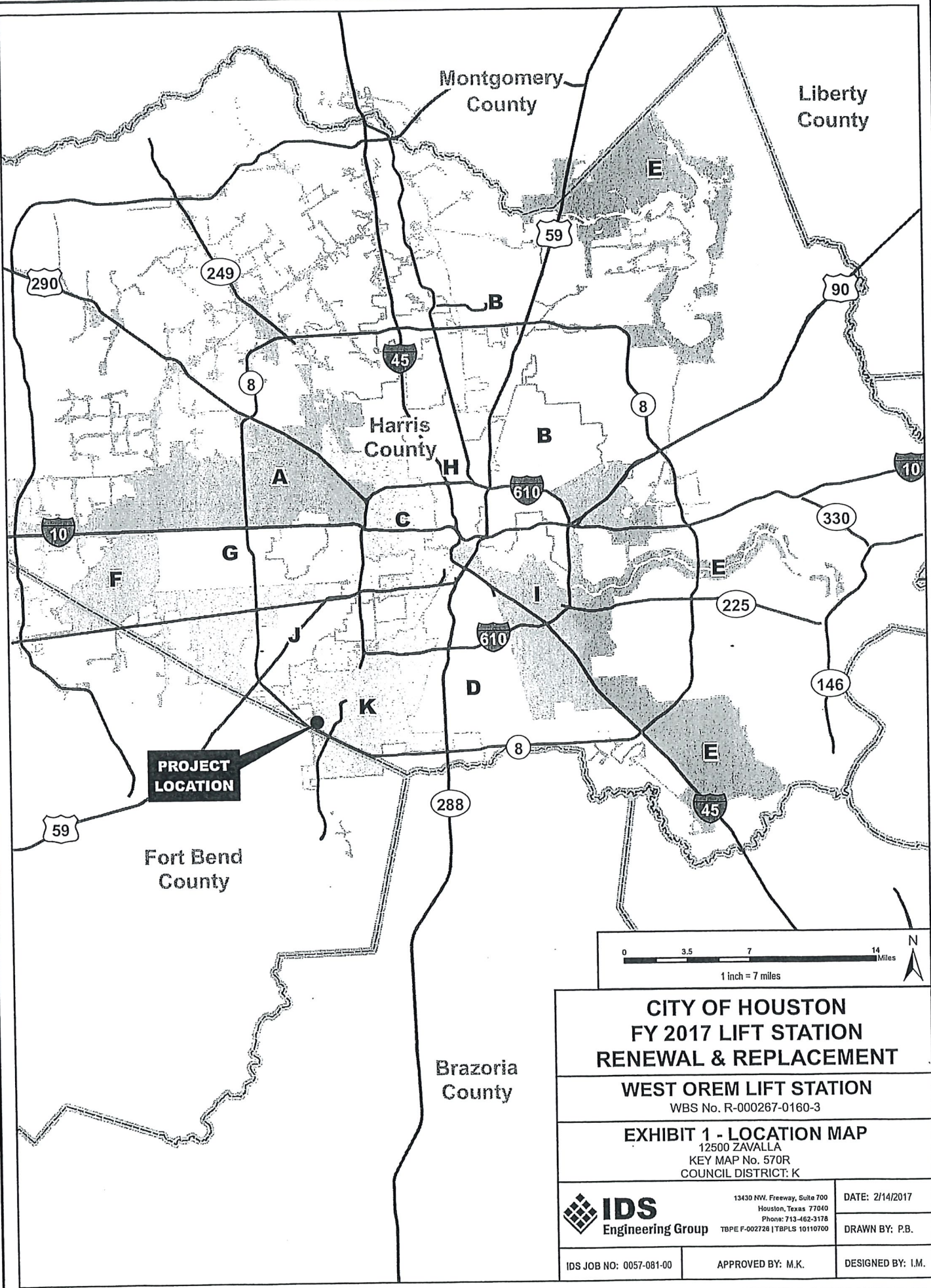
CITY OF HOUSTON FY 2017 LIFT STATION RENEWAL & REPLACEMENT		
HILLCROFT LIFT STATION WBS No. R-000267-0160-3		
EXHIBIT 1 - LOCATION MAP 14501 HILLCROFT KEY MAP No. 571S COUNCIL DISTRICT: K		
 IDS Engineering Group	13430 NW Freeway, Suite 700 Houston, Texas 77040 Phone: 713-462-3178 TBPE F-002728 TBPLS 10110700	DATE: 2/14/2017 DRAWN BY: P.B.
	IDS JOB NO: 0057-081-00	APPROVED BY: M.K.
		DESIGNED BY: I.M.

IDS Engineering Group \\HOUV\GISDB1\Projects\00000057-081-00_CoH_LS_2017\Ext1_QuailView_LocationMap_8.5x11.mxd Plotted: 2/14/2017 at 1:19:16 PM by pbond



CITY OF HOUSTON FY 2017 LIFT STATION RENEWAL & REPLACEMENT		
QUAIL VIEW LIFT STATION WBS No. R-000267-0160-3		
EXHIBIT 1 - LOCATION MAP 8500 QUAIL VIEW KEY MAP No. 610C COUNCIL DISTRICT: K		
IDS Engineering Group	13430 NW, Freeway, Suite 700 Houston, Texas 77040 Phone: 713-462-3178 TBPE F-002726 TBPLS 10110700	DATE: 2/14/2017 DRAWN BY: P.B.
	IDS JOB NO: 0057-081-00	APPROVED BY: M.K.

IDS Engineering Group \\HOUVGISDB1\Projects\00000057-081-00_Coh_LIS_2017\Ext1_WestOrem_LocationMap_8.5x11.mxd Plotted: 2/14/2017 at 1:22:03 PM by pbond



CITY OF HOUSTON FY 2017 LIFT STATION RENEWAL & REPLACEMENT		
WEST OREM LIFT STATION WBS No. R-000267-0160-3		
EXHIBIT 1 - LOCATION MAP 12500 ZAVALLA KEY MAP No. 570R COUNCIL DISTRICT: K		
	13430 NW, Freeway, Suite 700 Houston, Texas 77040 Phone: 713-462-3178 TBPE F-002728 TBPLS 10110700	DATE: 2/14/2017
	DRAWN BY: P.B.	
IDS JOB NO: 0057-081-00	APPROVED BY: M.K.	DESIGNED BY: I.M.

