










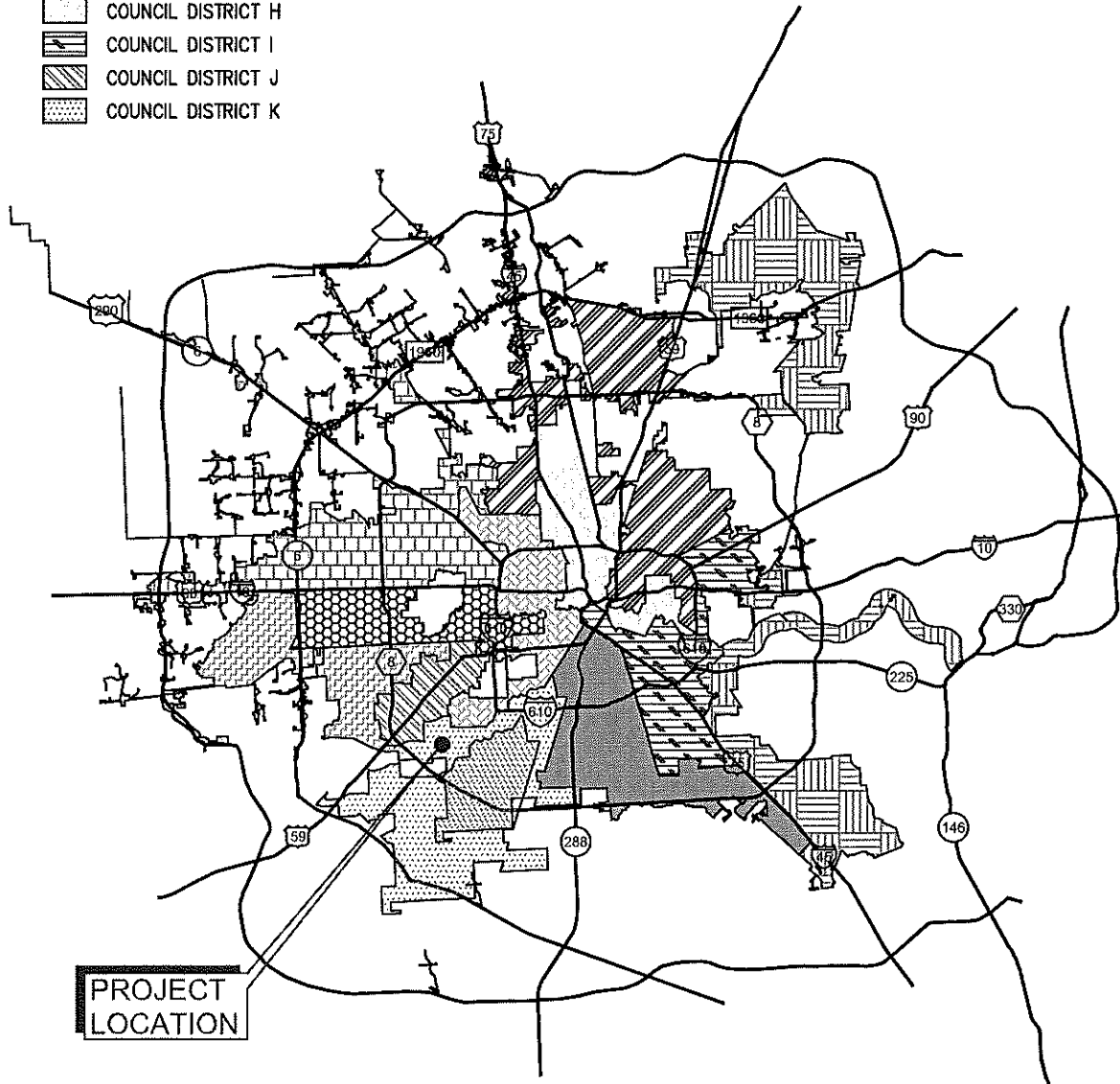


LEGEND

-  COUNCIL DISTRICT A
-  COUNCIL DISTRICT B
-  COUNCIL DISTRICT C
-  COUNCIL DISTRICT D
-  COUNCIL DISTRICT E
-  COUNCIL DISTRICT F
-  COUNCIL DISTRICT G
-  COUNCIL DISTRICT H
-  COUNCIL DISTRICT I
-  COUNCIL DISTRICT J
-  COUNCIL DISTRICT K



PROJECT LOCATION

COUNCIL DISTRICT: K

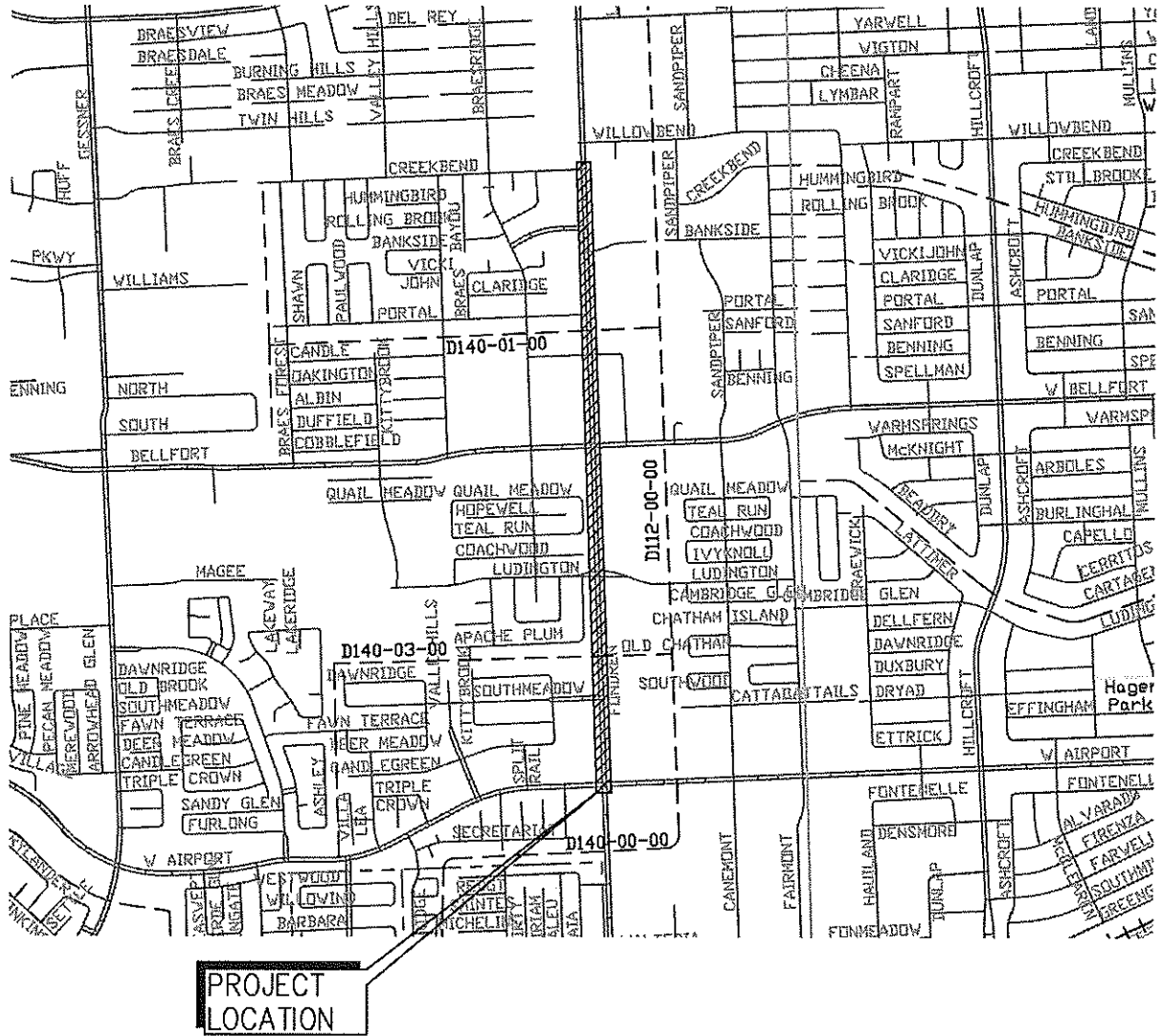
GUNDA CORPORATION
P:\2015 Projects\15020-00 DBI Foudren - Creekbend to Airport\GIS\Exhibit\EDI_Location_Map.dwg May 10, 2016 4:45pm jshwans



PROJECT NAME:
CITY OF HOUSTON
FONDREN RD
PAVING AND DRAINAGE
FROM CREEKBEND DR
TO W. AIRPORT BLVD
(WBS# N-100021-0001-3)

SHEET TITLE:
PROJECT LOCATION MAP

GUNDA PROJ NO: 15020-00	SHEET NO: EXHIBIT E1
DATE: MAY, 2016	



**PROJECT
LOCATION**

COUNCIL DISTRICT: K
KEY MAP #: 530 Y, Z; 570 C, D, G, H
GIMS GRID #: 5053d, 5052b

GUNDA CORPORATION
 P:\2015 Projects\15020-00 Civil Foundation - Drawings to Airport\DWG\Submittal\15020_Vicinity Map.dwg May 19, 2016 10:40am jfjwara



PROJECT NAME:
CITY OF HOUSTON
FONDREN RD
PAVING AND DRAINAGE
FROM CREEKBEND DR
TO W. AIRPORT BLVD
(WBS# N-100021-0001-3)

SHEET TITLE:
PROJECT
VICINITY MAP

GUNDA PROJ NO: 15020-00	SHEET NO: EXHIBIT E2
DATE: MAY, 2016	