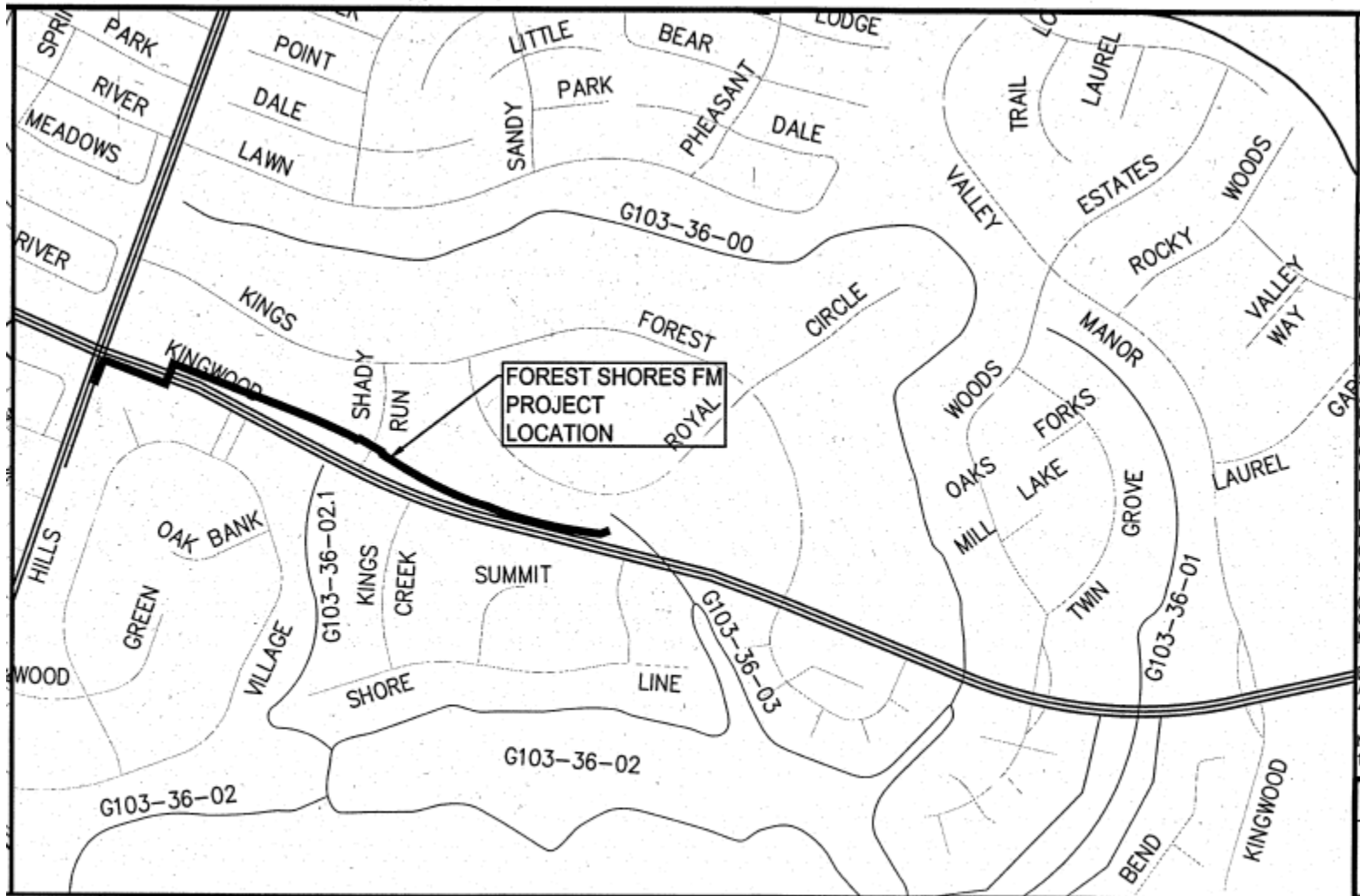


BAYFIELD FM
PROJECT
LOCATION

Council District E

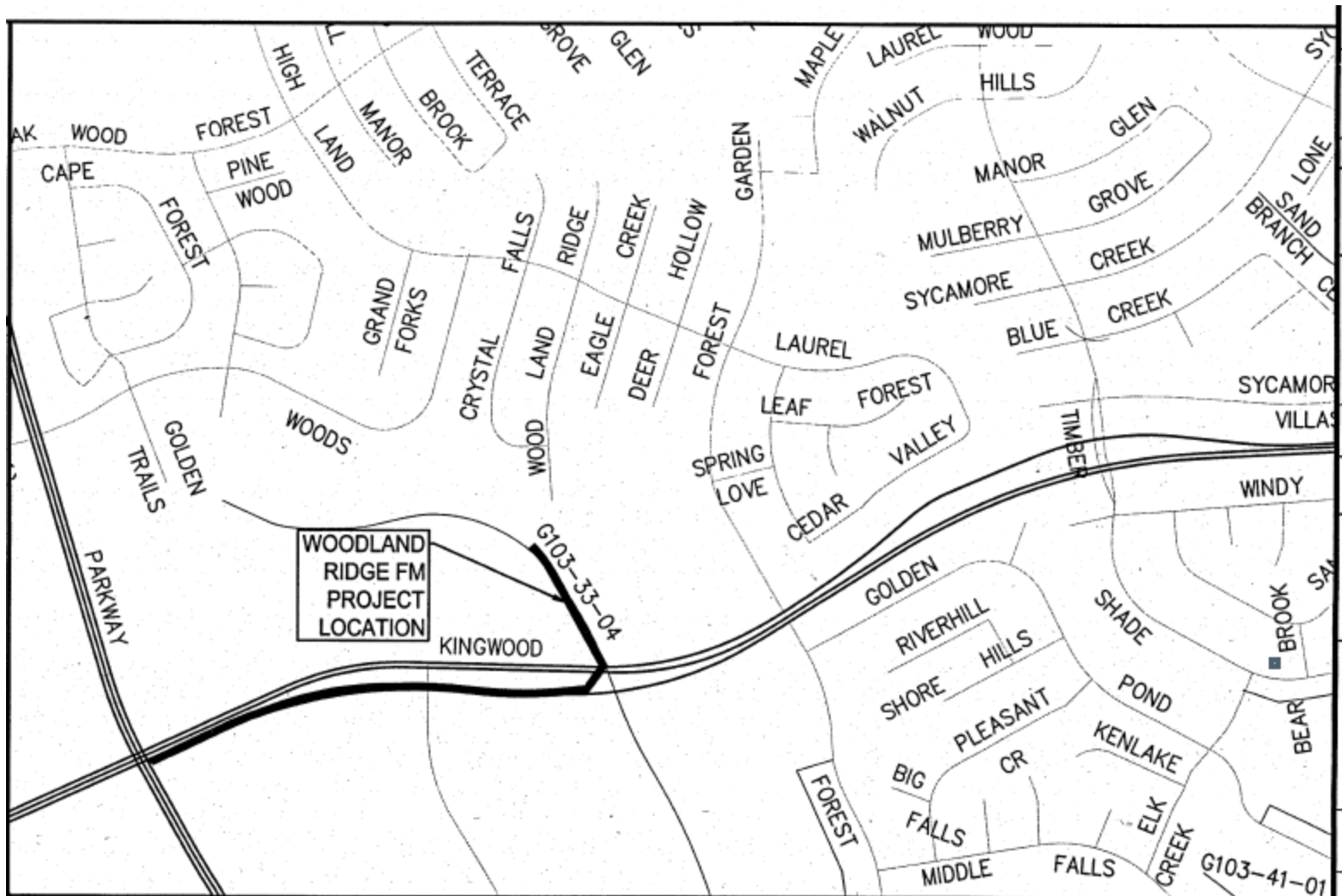
BAYFIELD VICINITY MAP

KEY MAP NO 618 J,N & 617 R
GIMS MAP NO 5949A, 5949B, 5949D, 5950A & 5950C



FOREST SHORES VICINITY MAP
KEY MAP NO 336 C,D
GIMS MAP NO 5769A, & 5769B

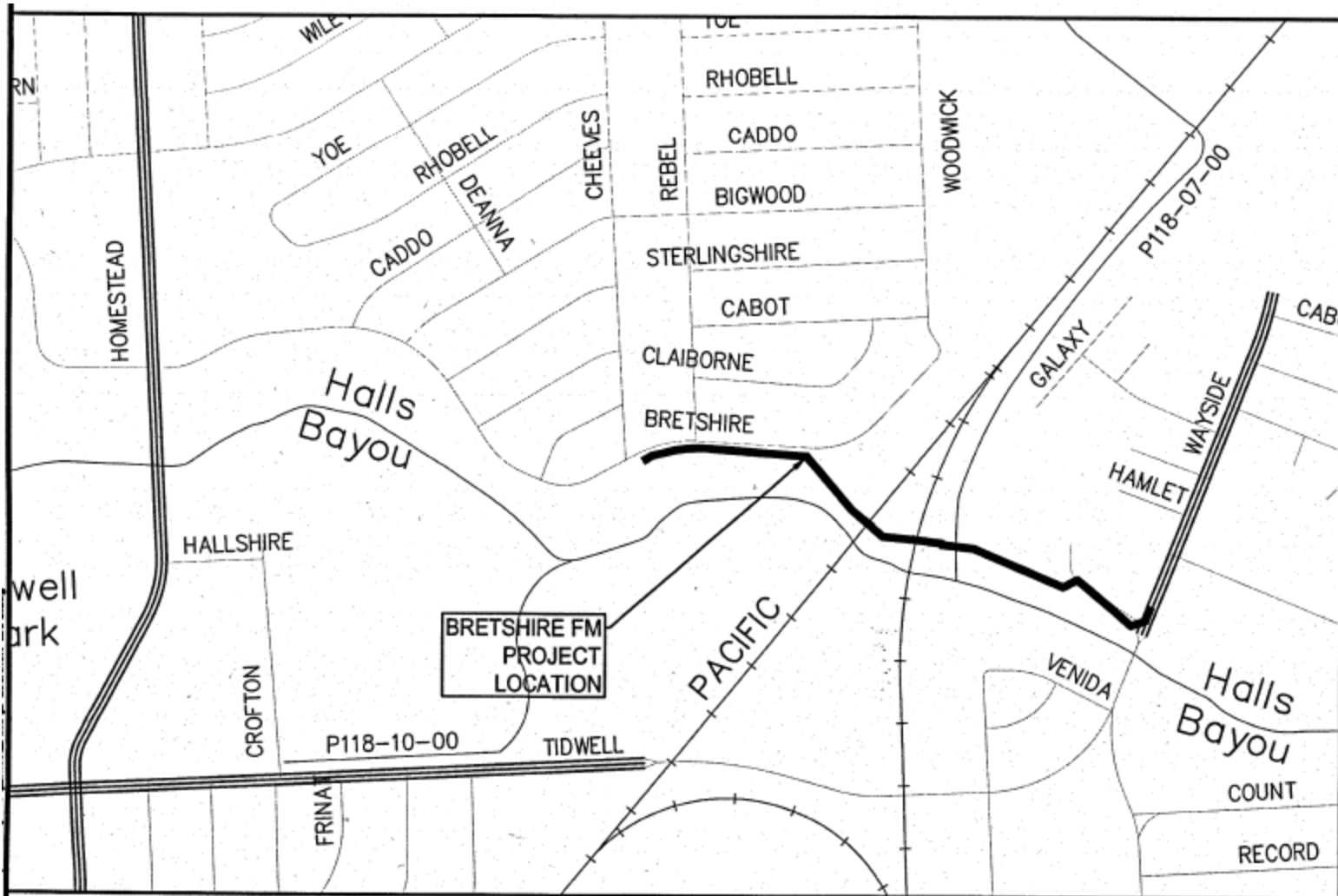
Council District E



WOODLAND RIDGE VICINITY MAP

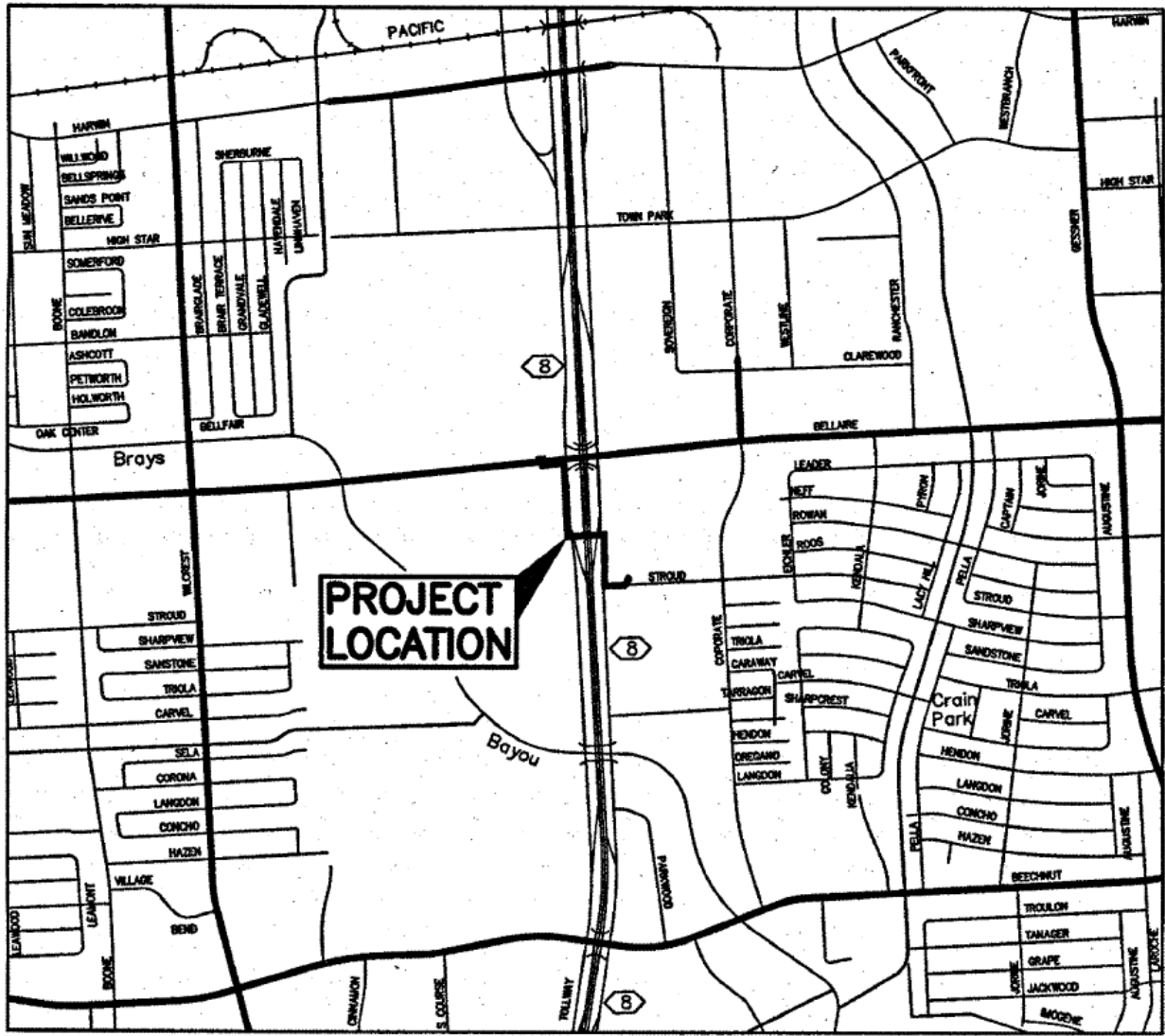
**KEY MAP NO 337 B
GIMS MAP NO 5870C**

Council District E



BRETSKIRE LS2 VICINITY MAP
KEY MAP NO 455 A,B
GIMS MAP NO 5561B

Council District B



VICINITY MAP
 KEY MAP NO: 529 H
 GIMS MAP NO:
 4955c, 4954a, 4954b
 COUNCIL DISTRICT: J

Stroud Lift Station - Council District J