

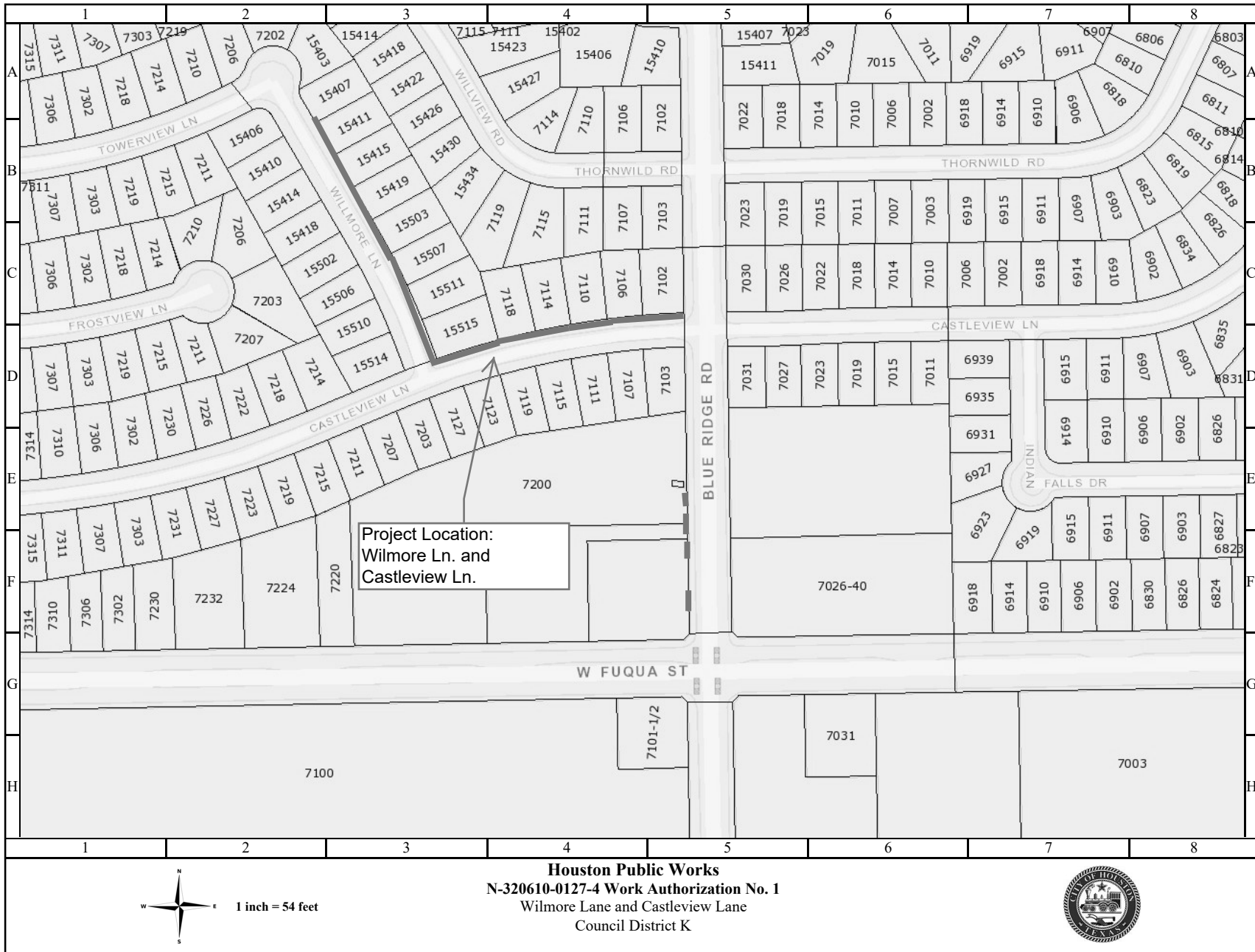
Houston Public Works
Transportation & Drainage Operations

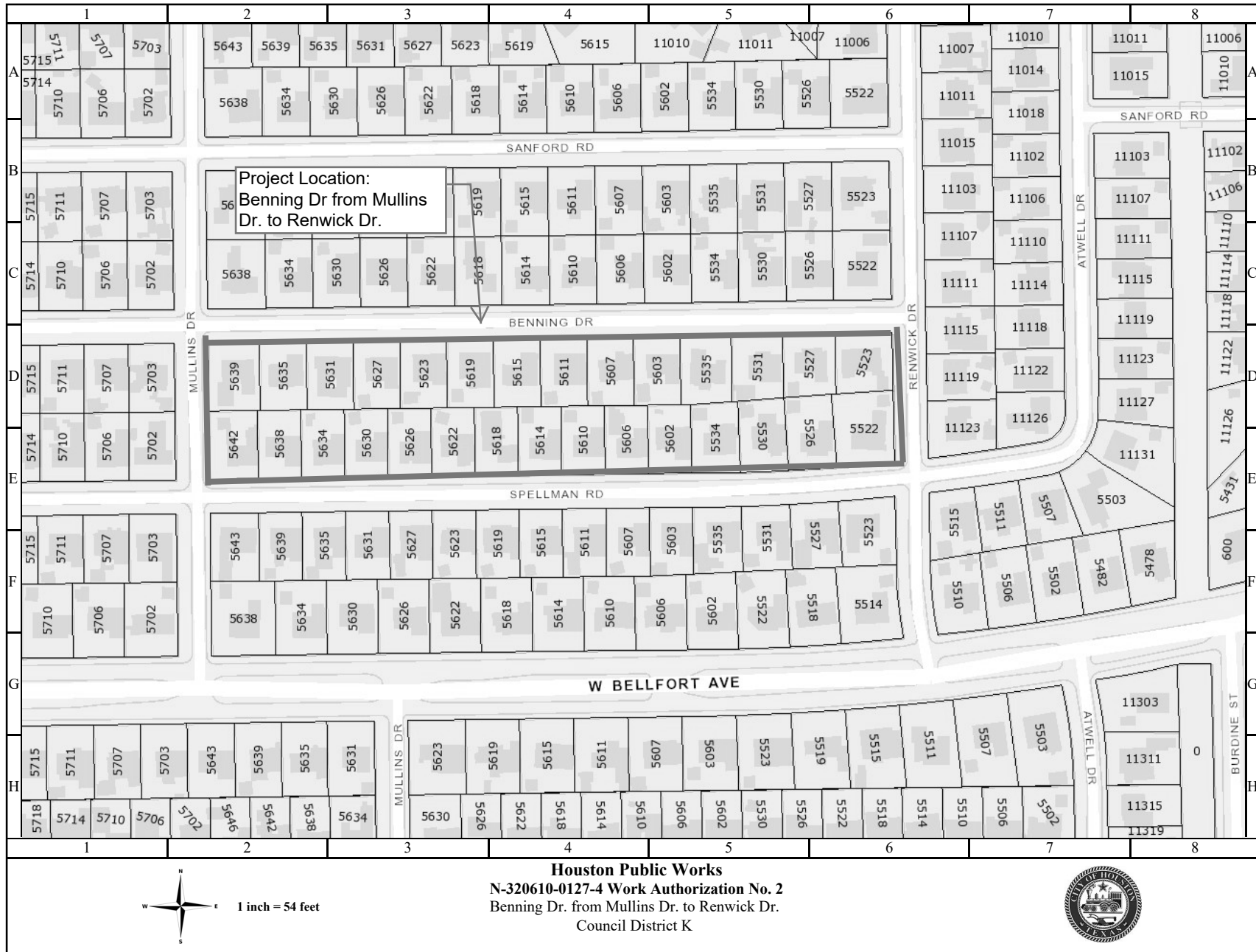


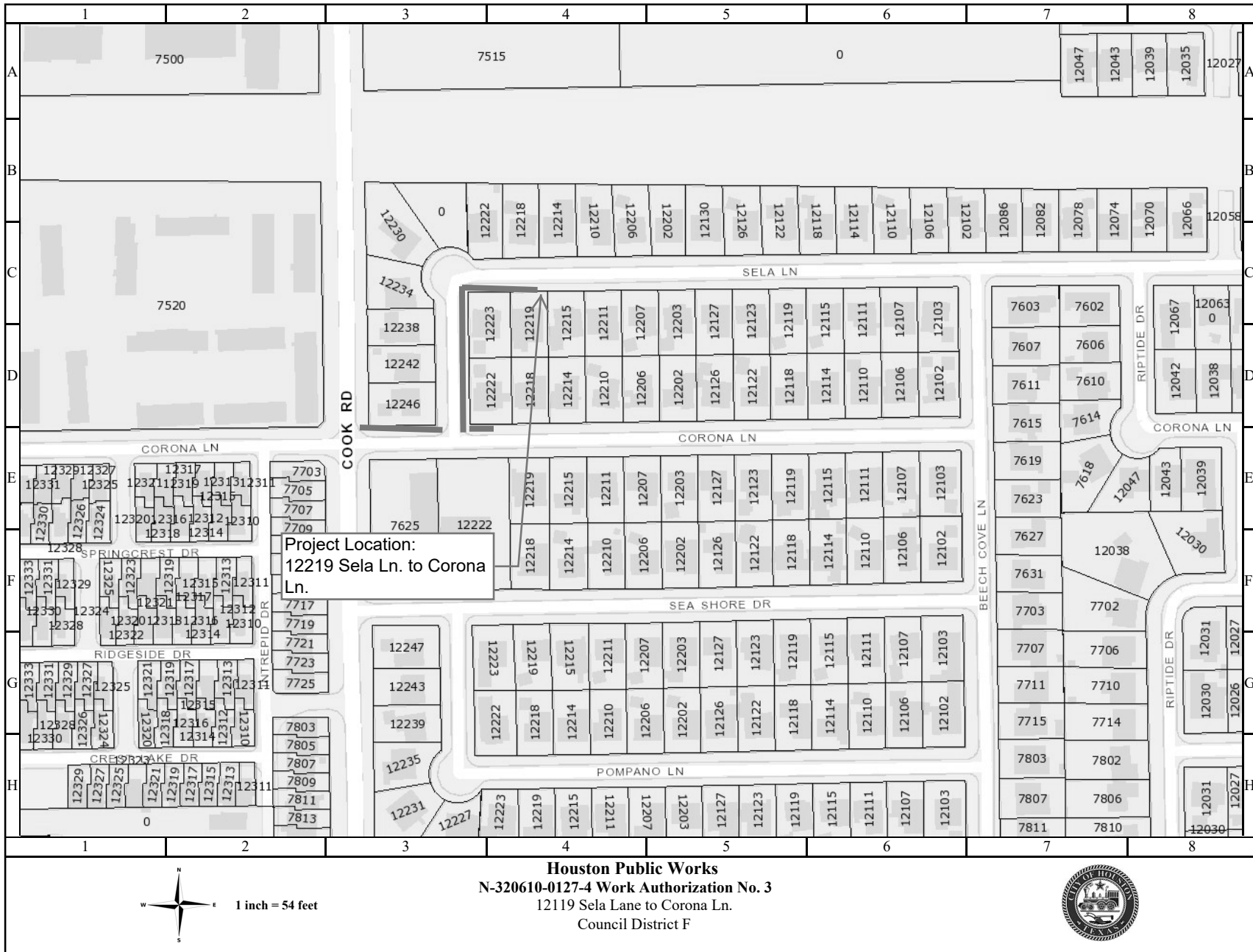
Safe Sidewalk Program

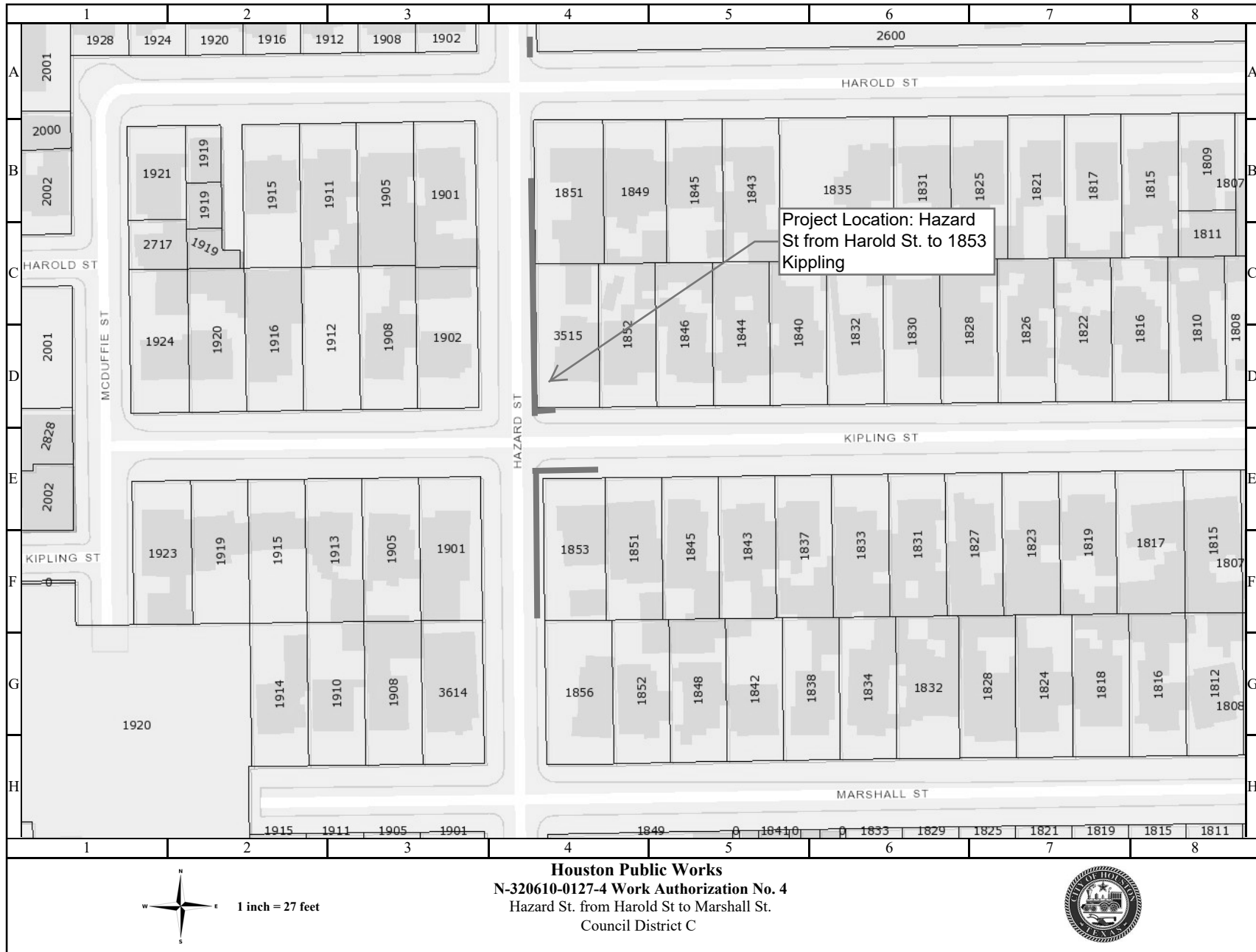
WBS No. N-320610-0127-4

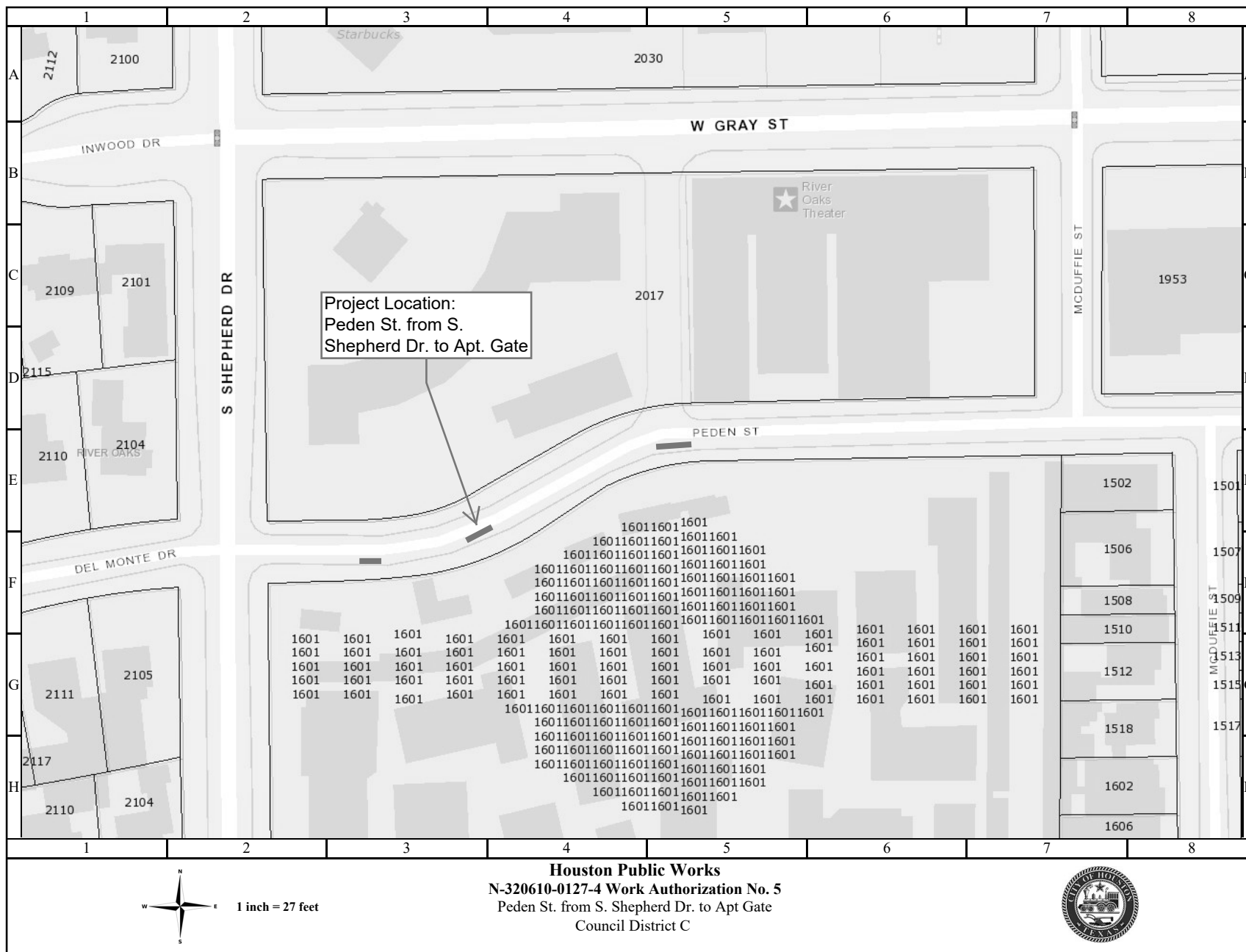
City Council District Map/Vicinity Map









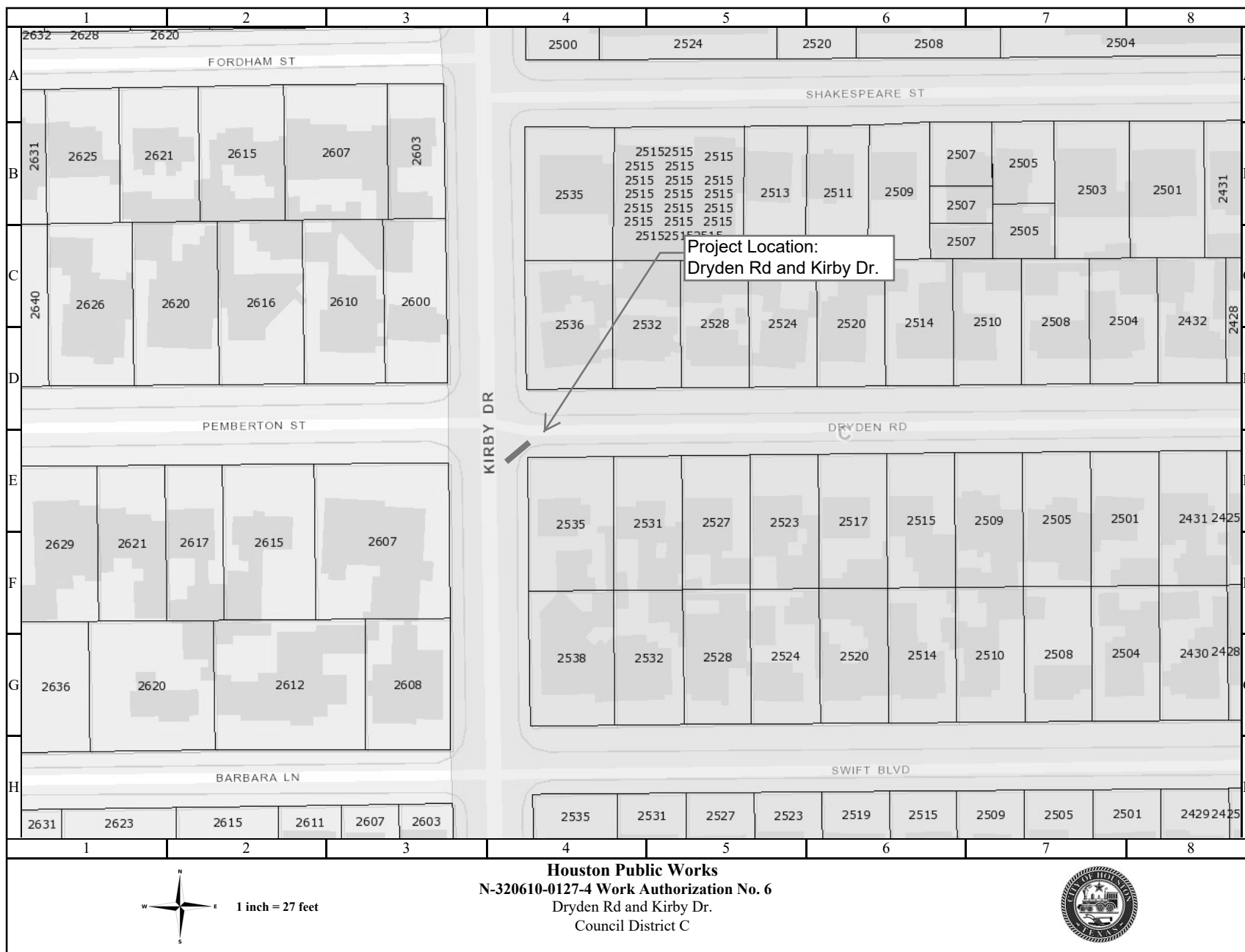


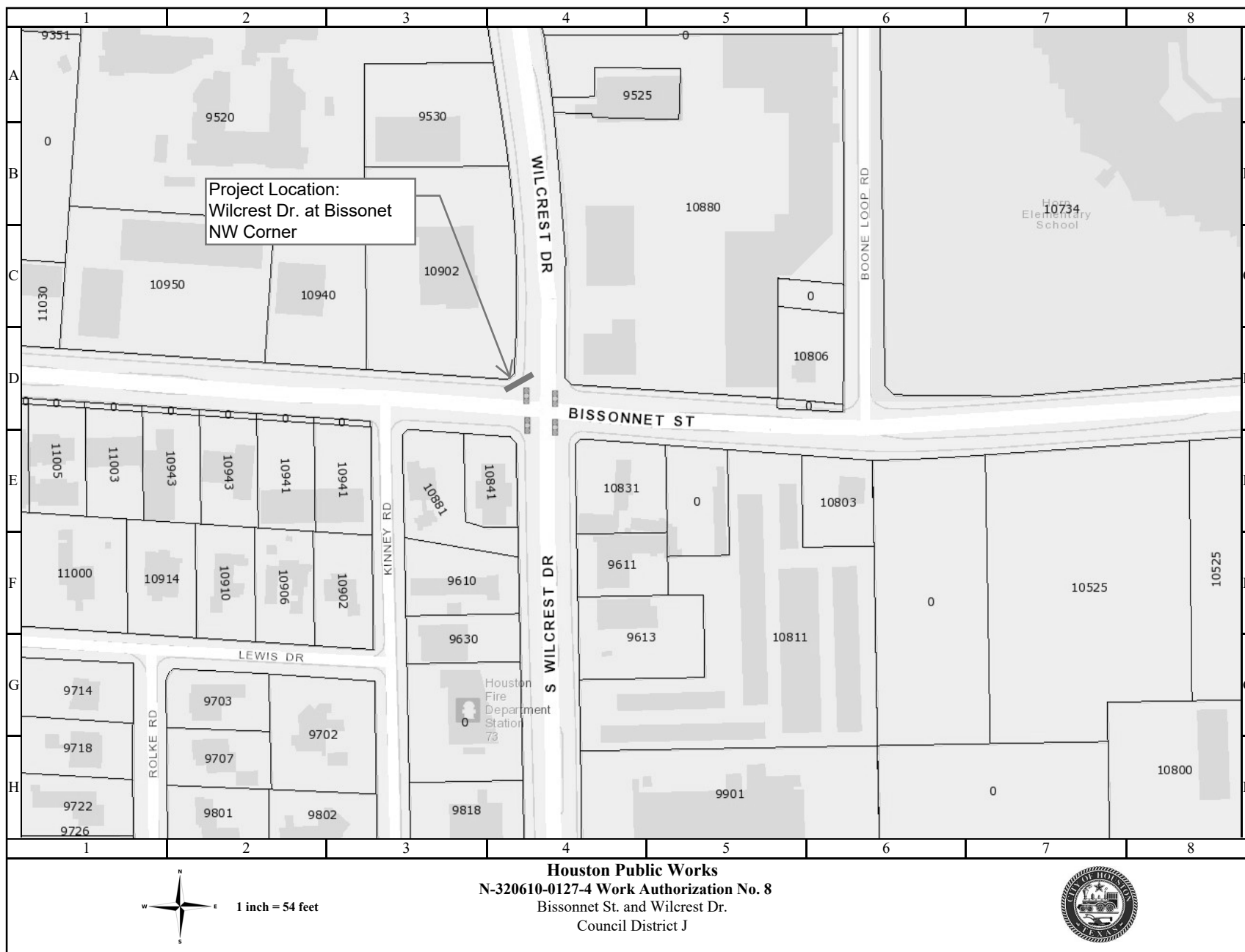
Project Location:
 Peden St. from S.
 Shepherd Dr. to Apt. Gate

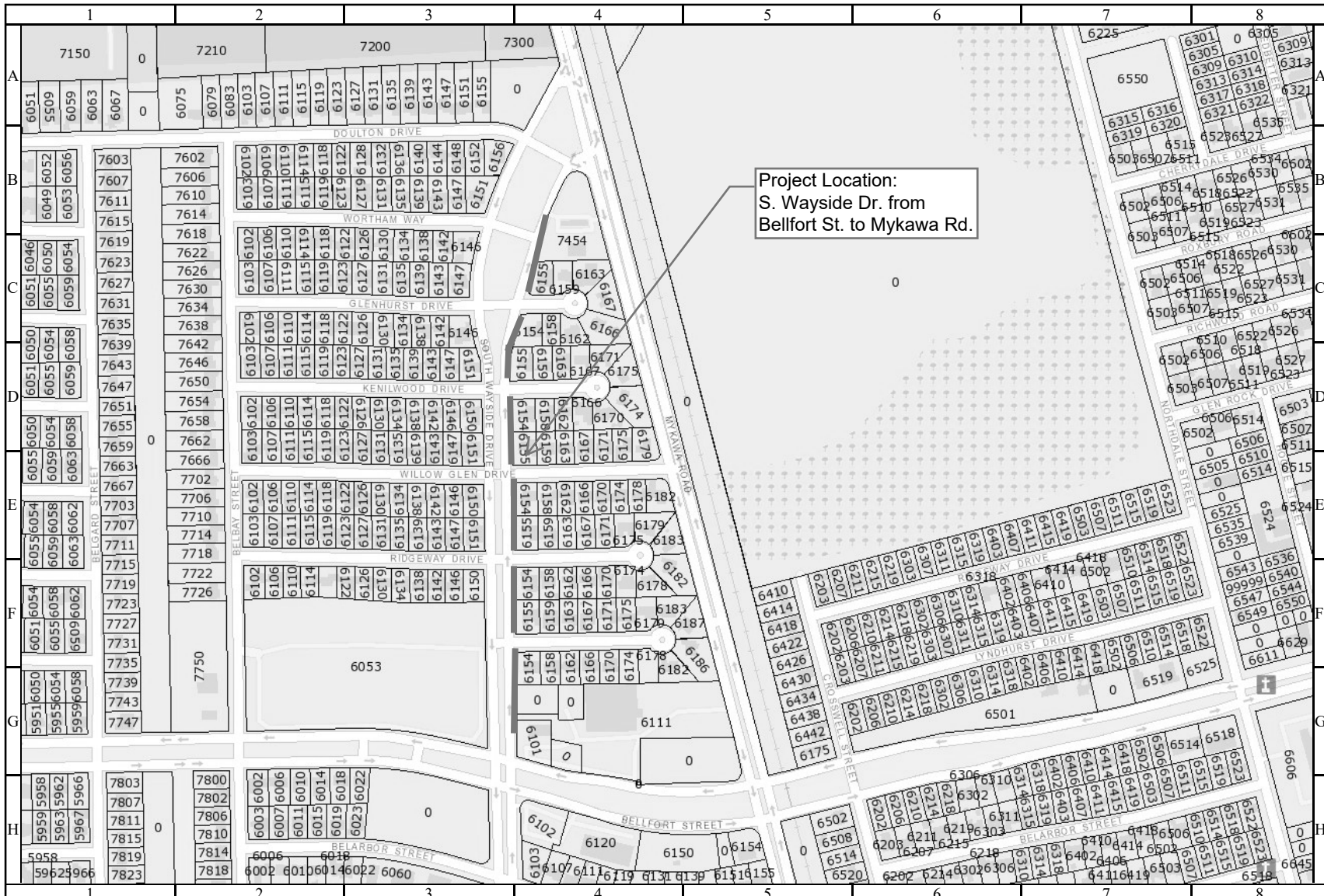


Houston Public Works
 N-320610-0127-4 Work Authorization No. 5
 Peden St. from S. Shepherd Dr. to Apt Gate
 Council District C









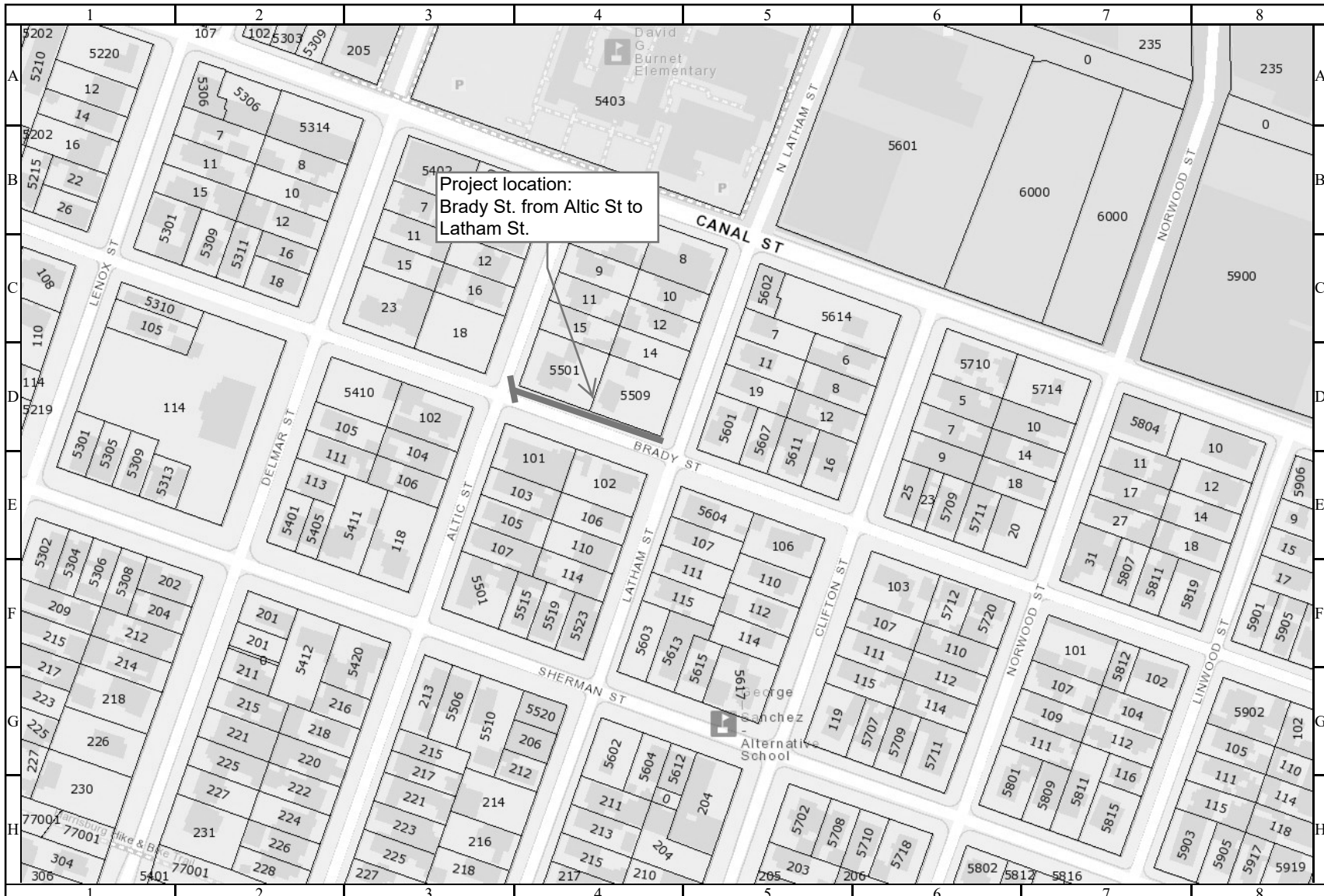
Project Location:
S. Wayside Dr. from
Belfort St. to Mykawa Rd.



1 inch = 108 feet

Houston Public Works
 N-320610-0127-4 Work Authorization No. 9
 S. Wayside Dr. form Belfort St. to Mykawa Rd.
 Council District D



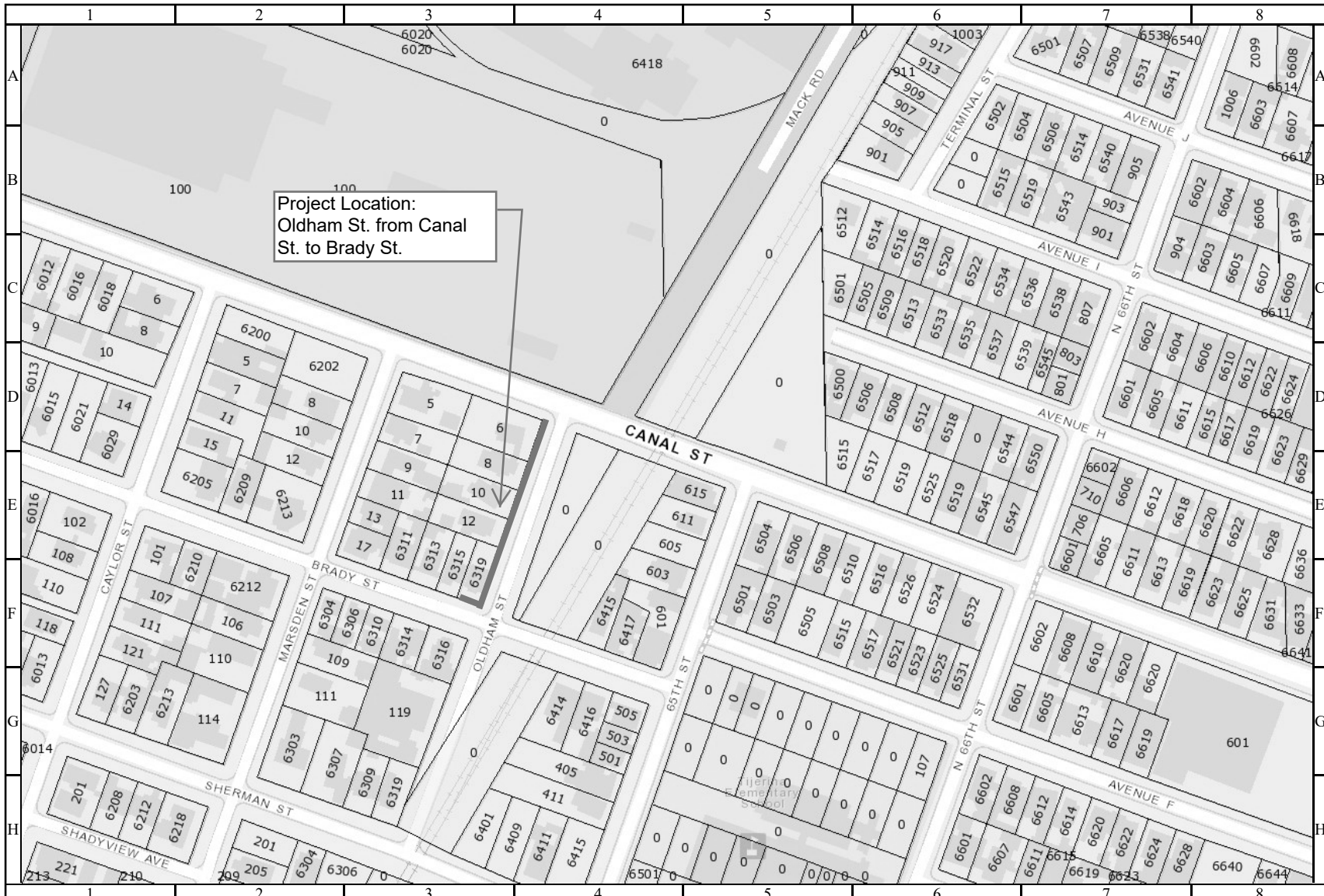


Project location:
Brady St. from Altic St to
Latham St.



Houston Public Works
N-320610-0127-4 Work Authorization No. 10
 Brady St from Altic St. to Latham St.
 Council District H





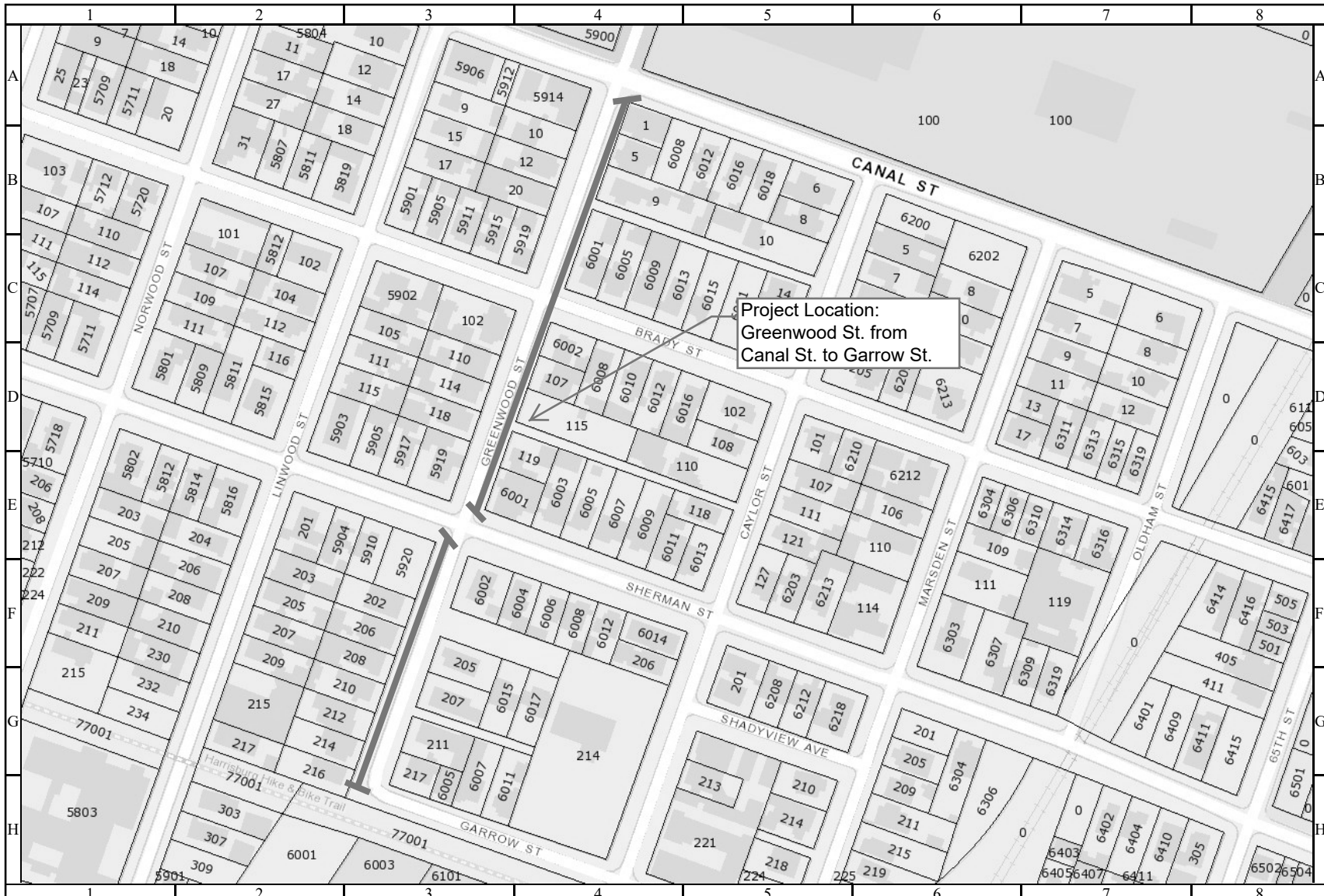
Project Location:
 Oldham St. from Canal
 St. to Brady St.



1 inch = 54 feet

Houston Public Works
 N-320610-0127-4 Work Authorization No. 11
 Oldham St. from Canal St to Brady St.
 Council District H





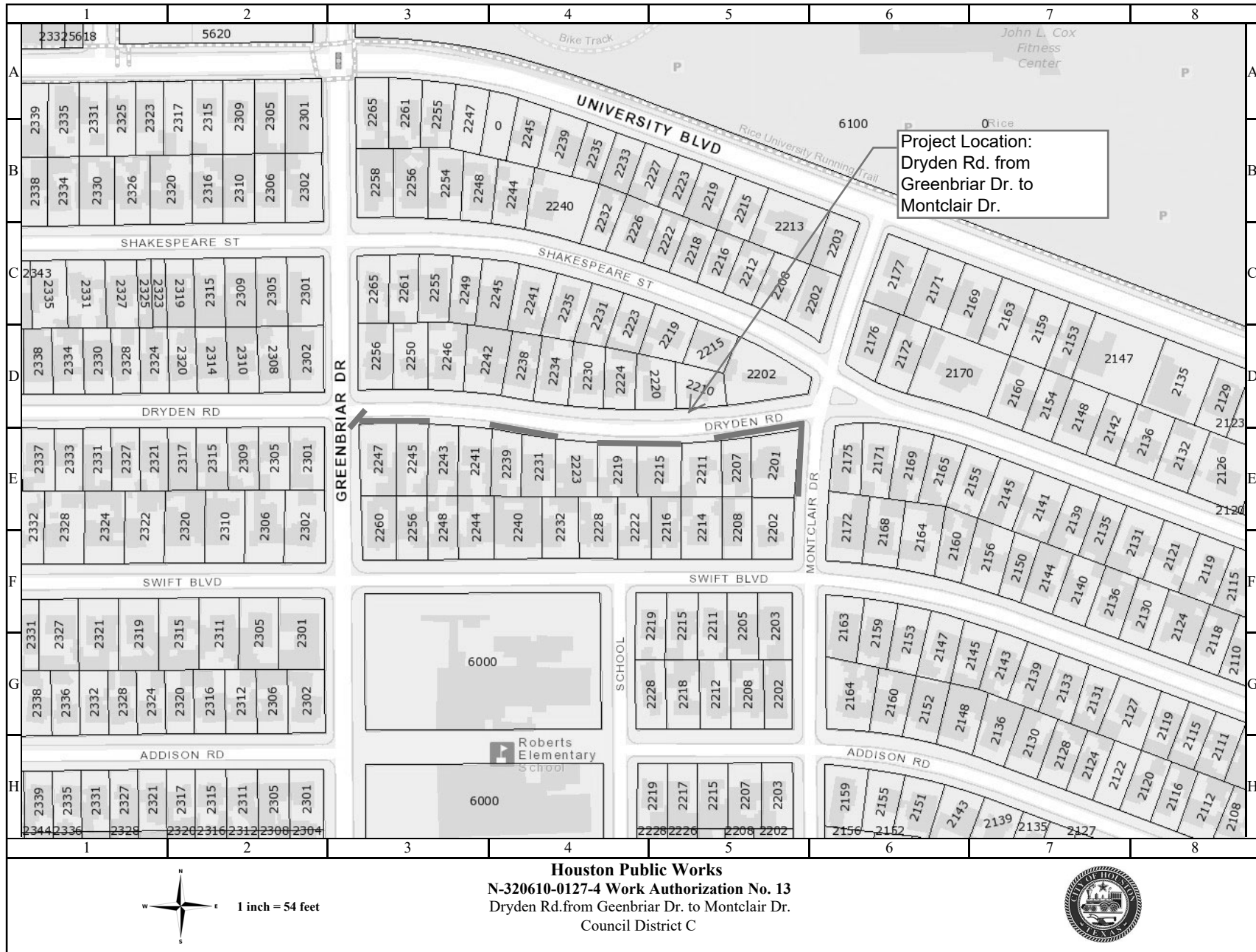
Project Location:
Greenwood St. from
Canal St. to Garrow St.




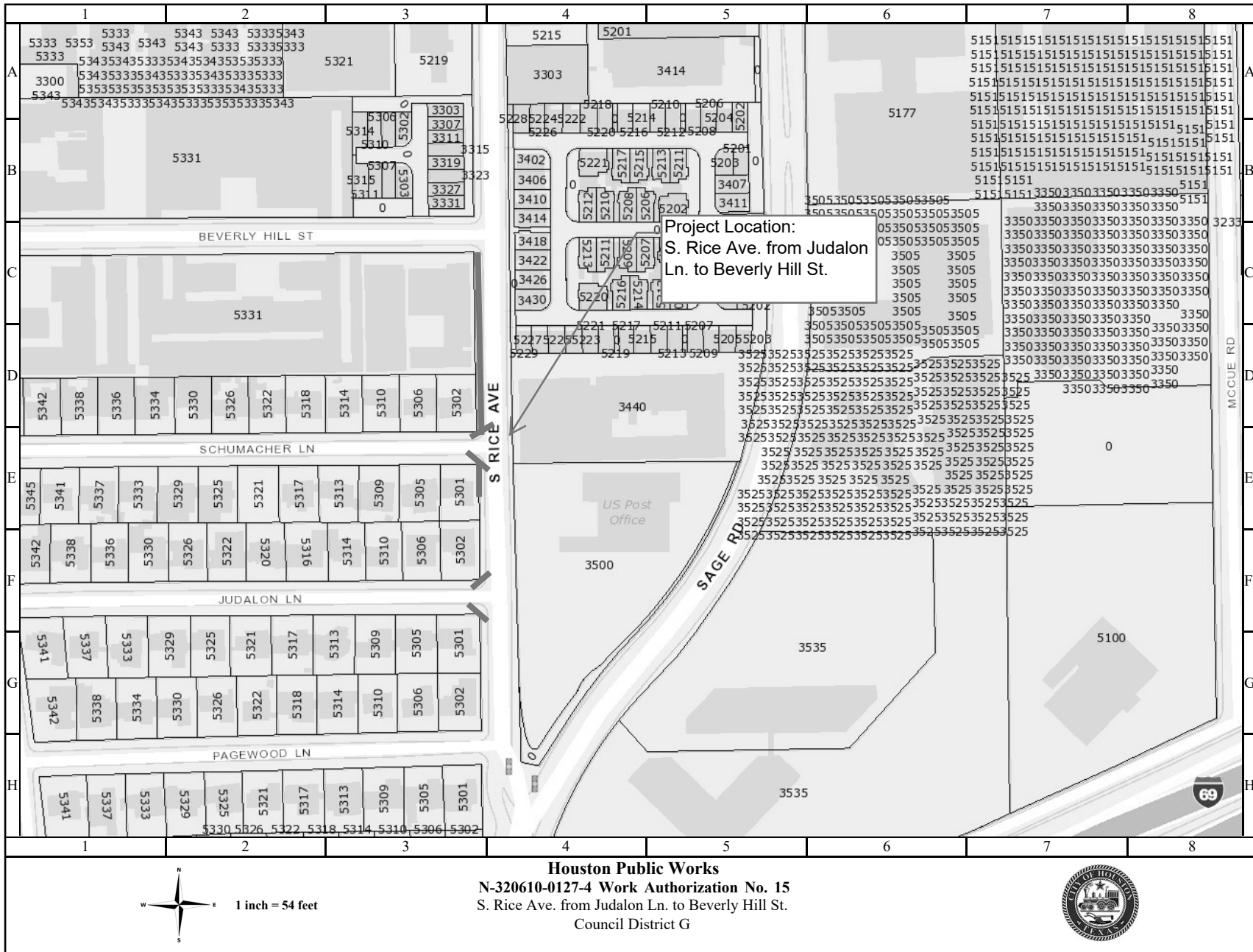
1 inch = 54 feet

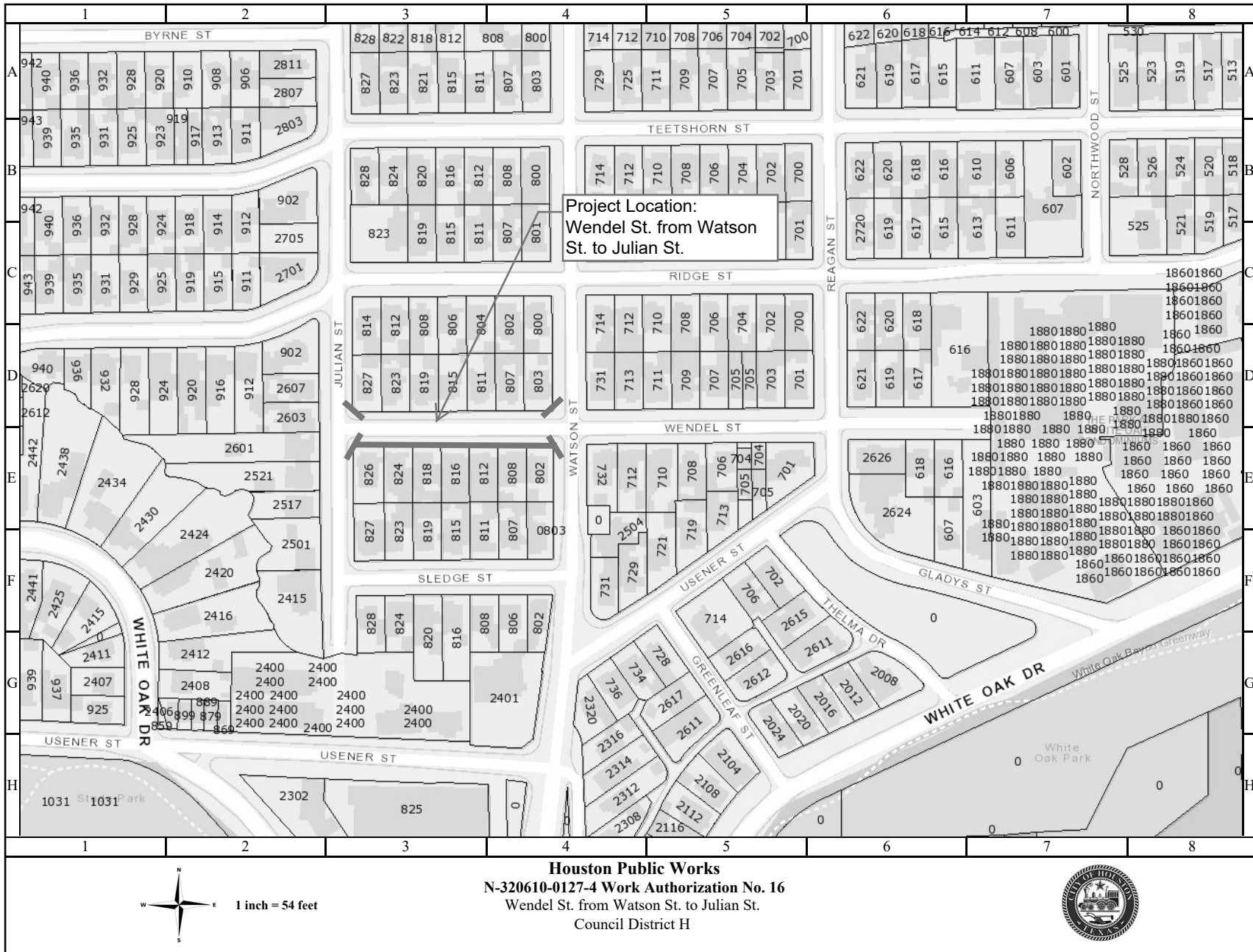
Houston Public Works
N-320610-0127-4 Work Authorization No. 12
Greenwood St. from Canal St. to Sherman St.
Council District H

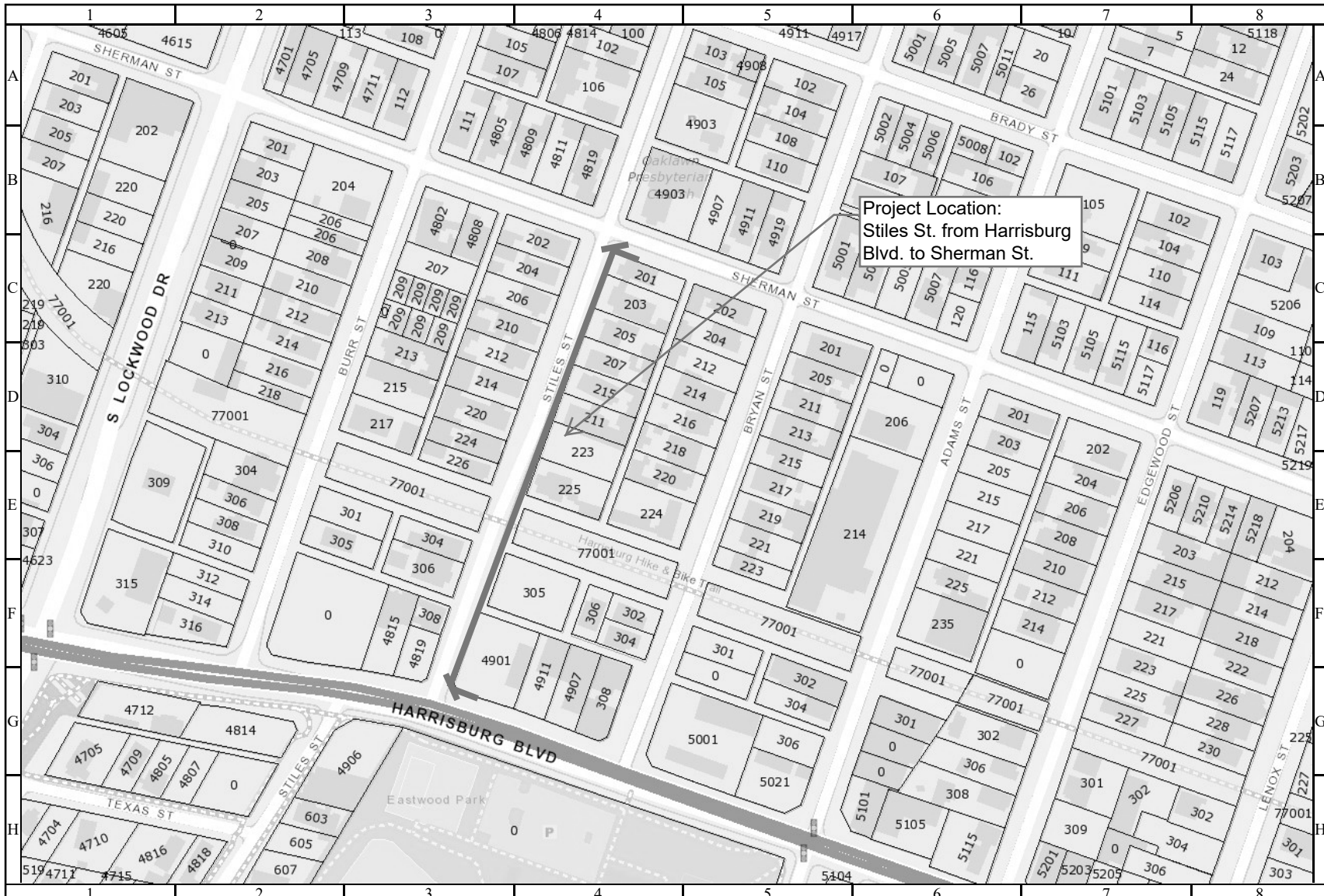










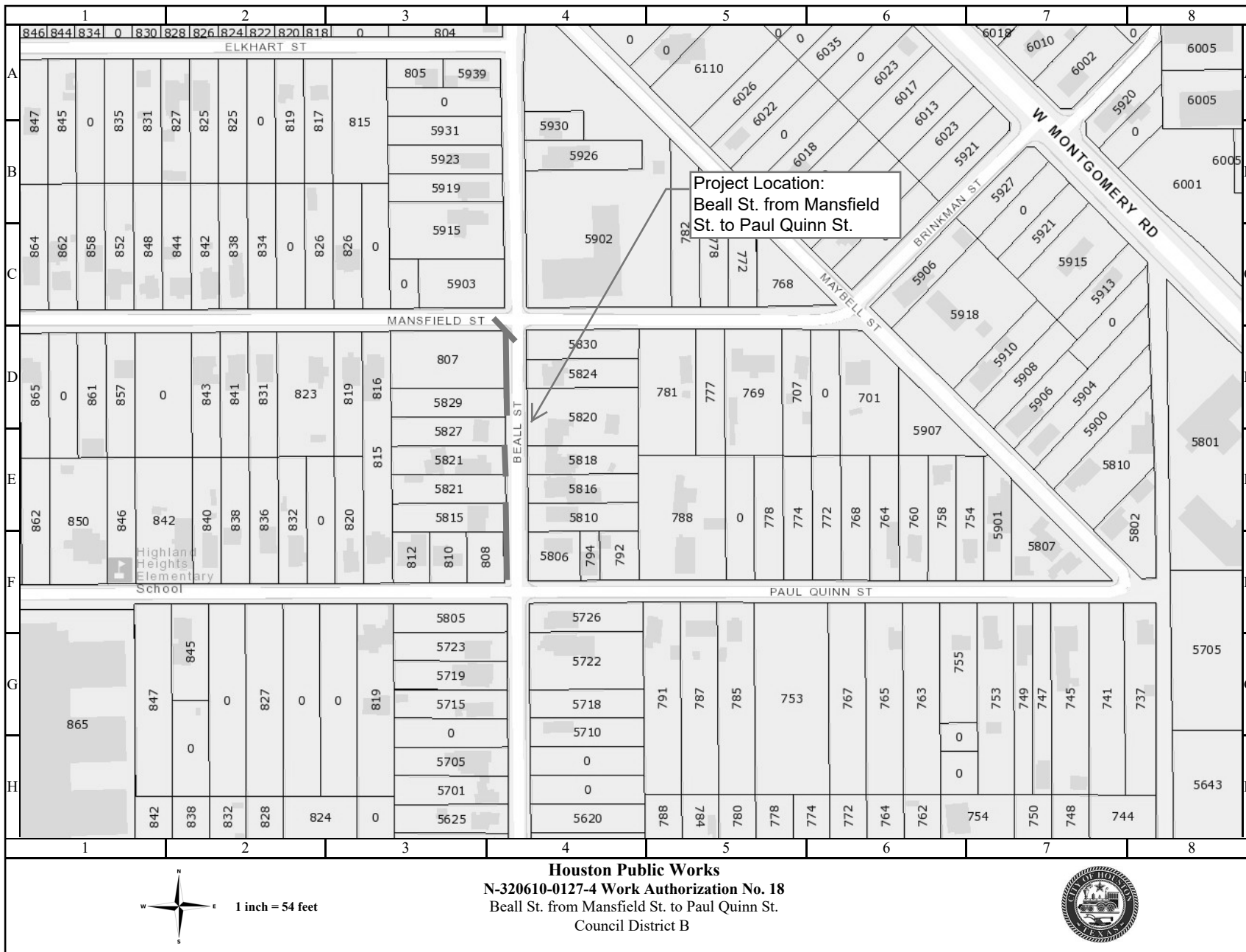


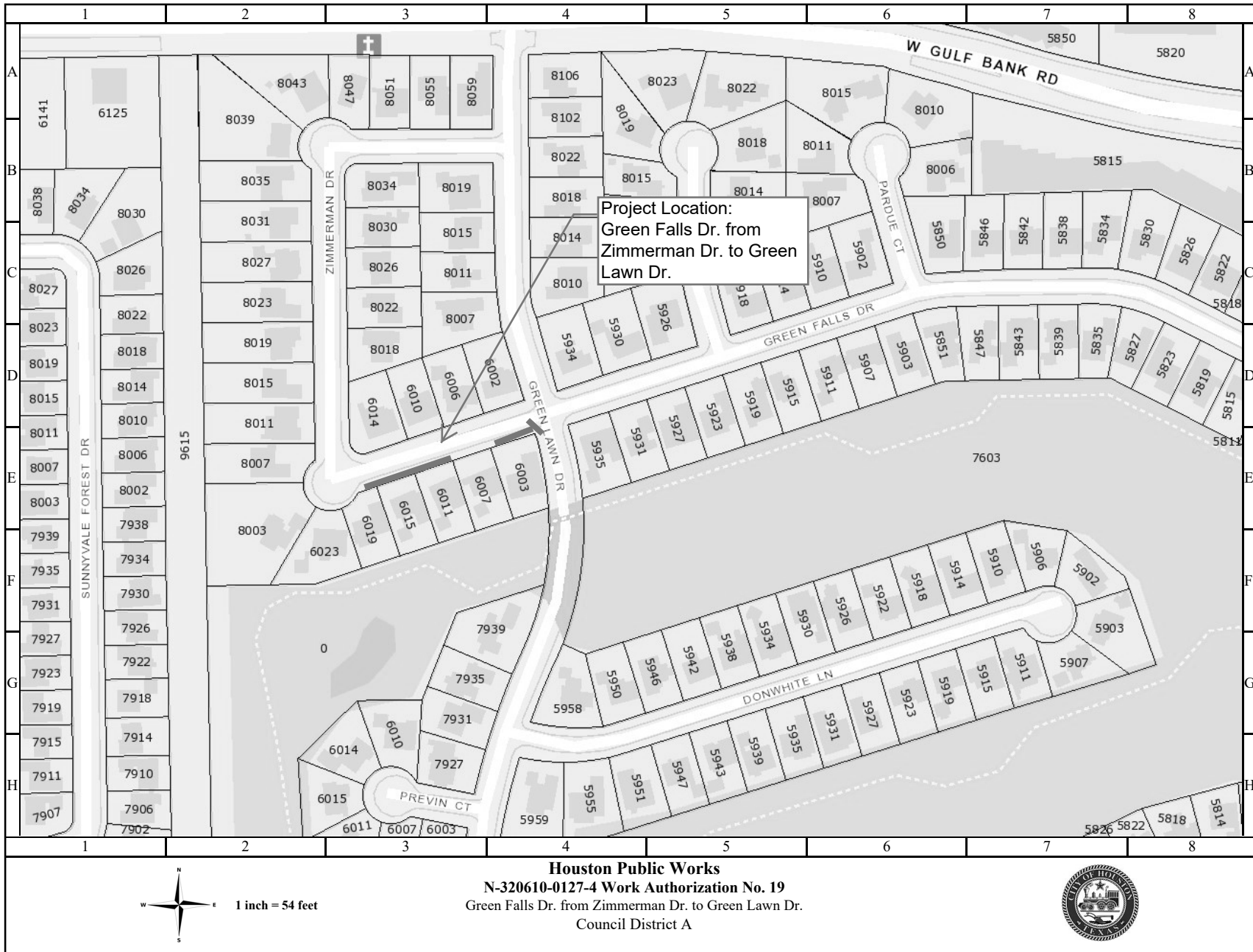
Project Location:
Stiles St. from Harrisburg
Blvd. to Sherman St.

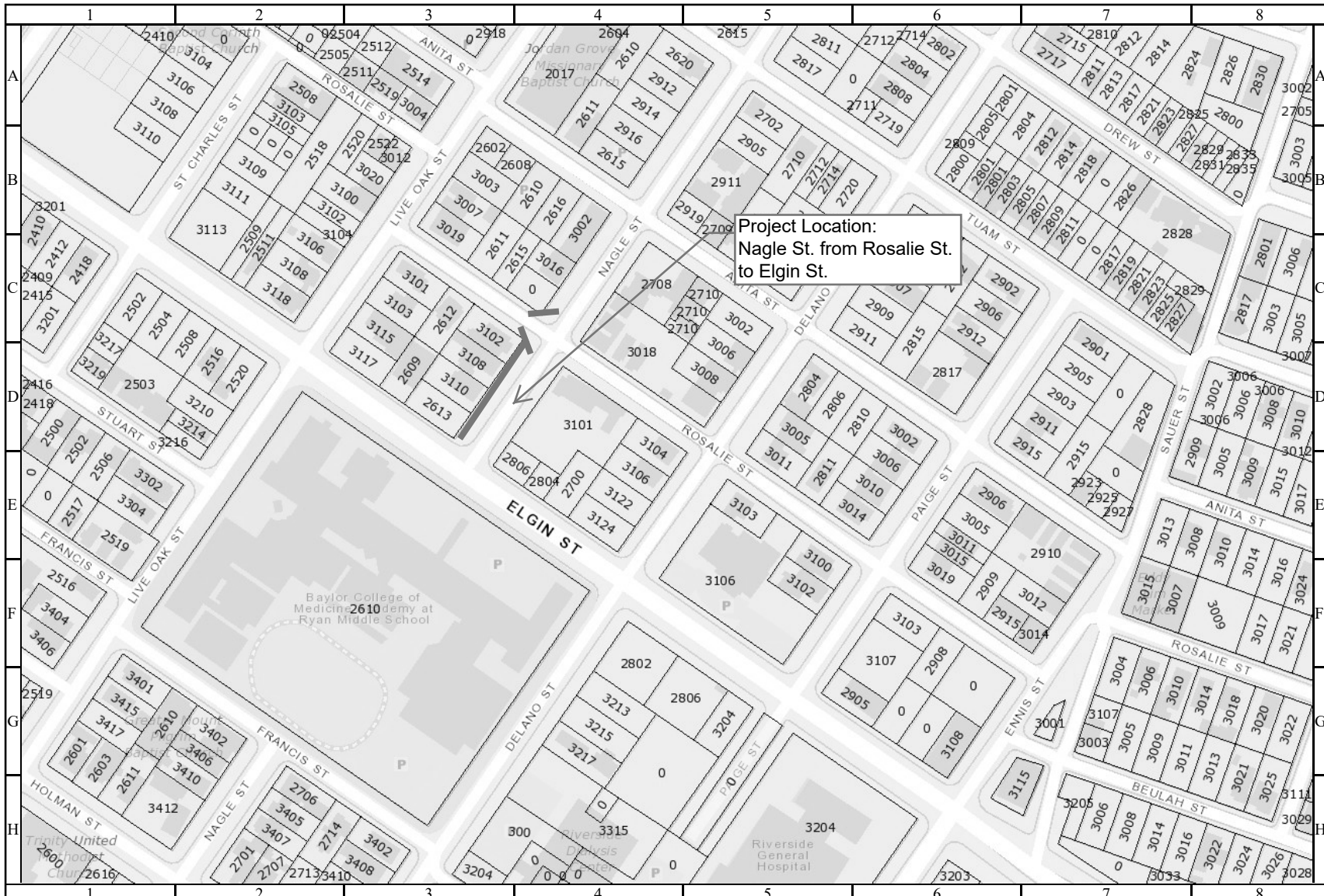


Houston Public Works
N-320610-0127-4 Work Authorization No. 17
Stiles St. from Harrisburg Blvd. to Sherman St.
Council District H









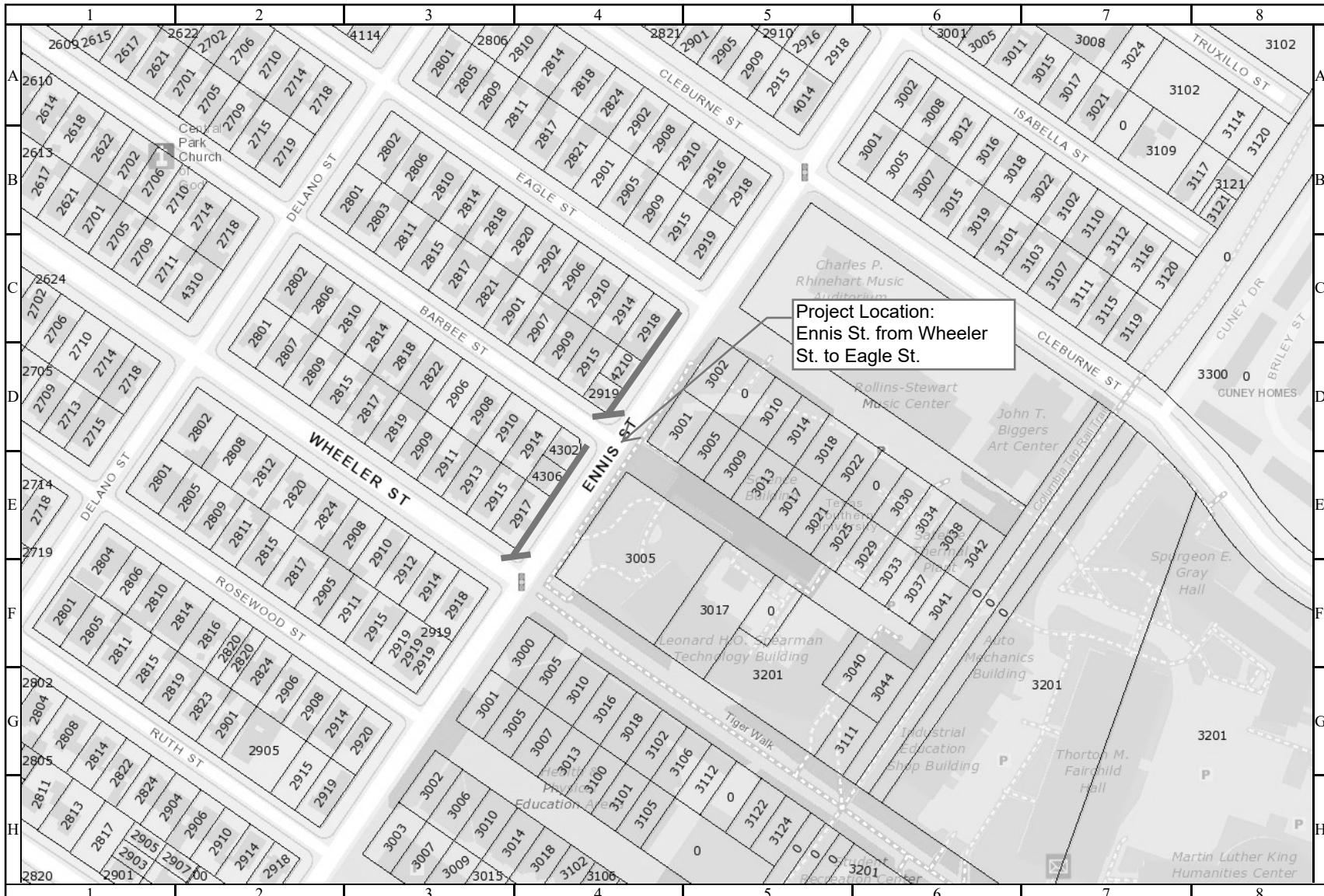
Project Location:
 Nagle St. from Rosalie St.
 to Elgin St.



1 inch = 54 feet

Houston Public Works
 N-320610-0127-4 Work Authorization No. 20
 Nagle St. from Rosalie St to Elgin St.
 Council District D





Project Location:
Ennis St. from Wheeler
St. to Eagle St.



Houston Public Works
N-20610-0127-4 Work Authorization No. 21
 Ennis St. from Wheeler St. to Eagle St.
 Council District D





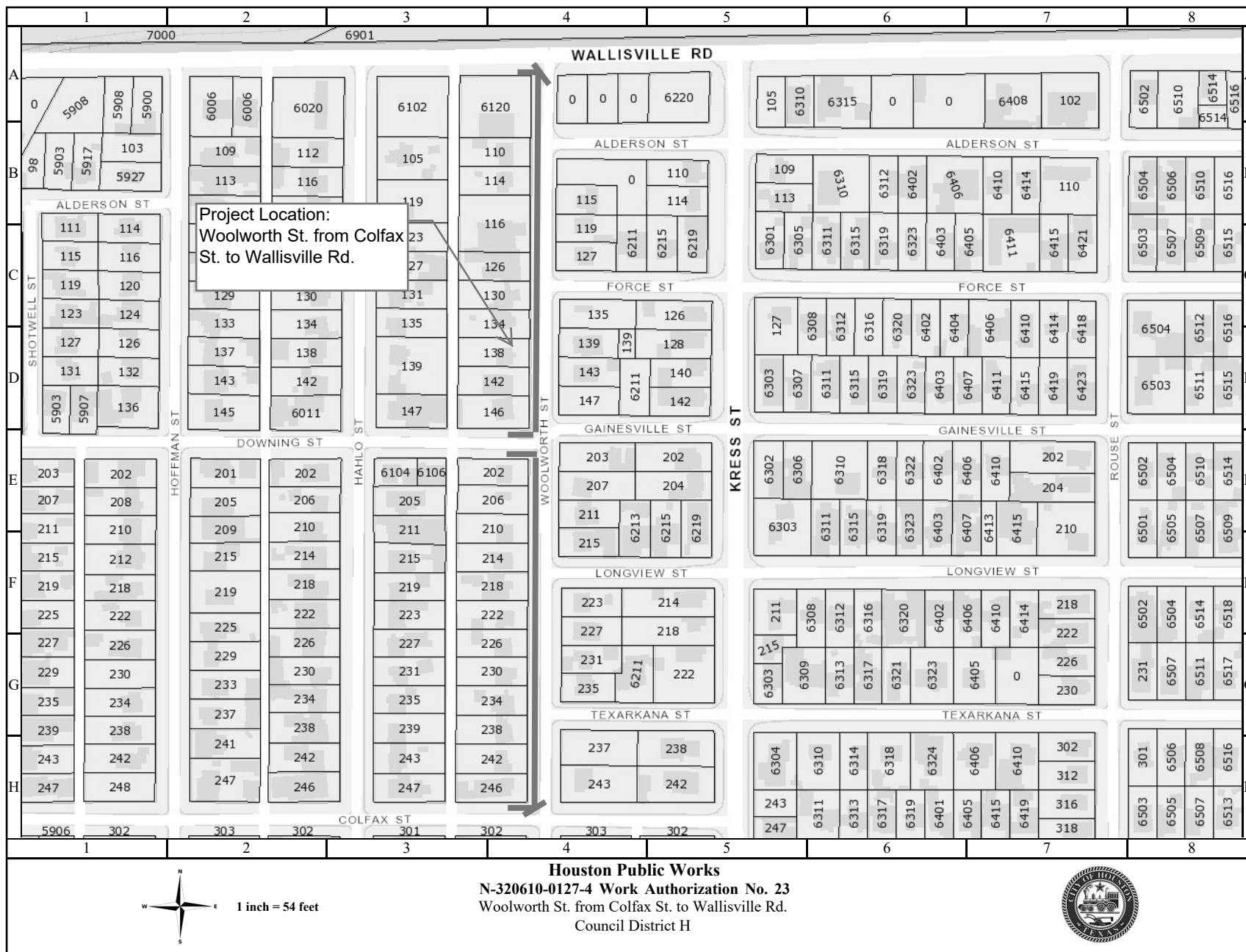
Project Location:
Ruth St. from Canfield St.
to Tierwester St.




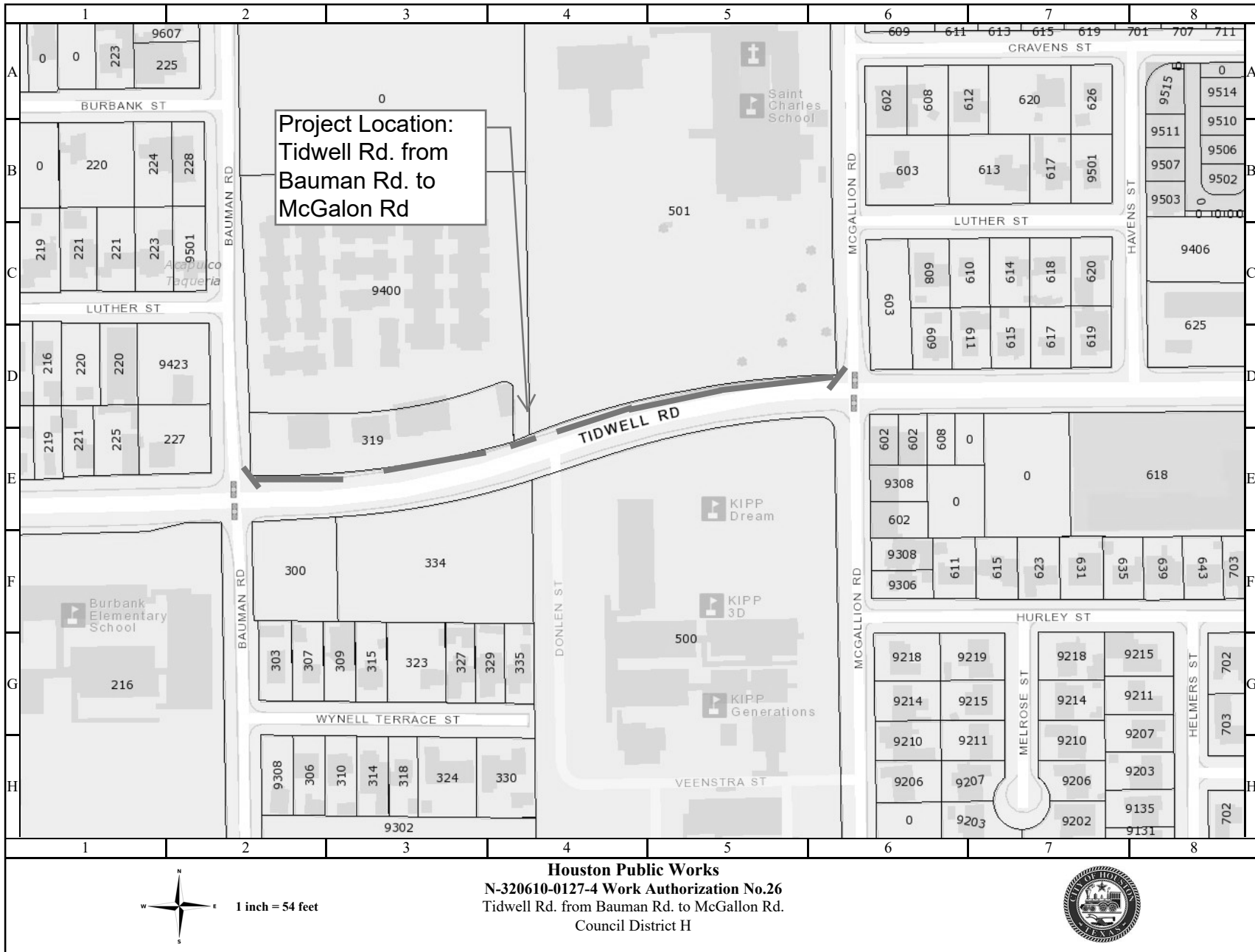
1 inch = 54 feet

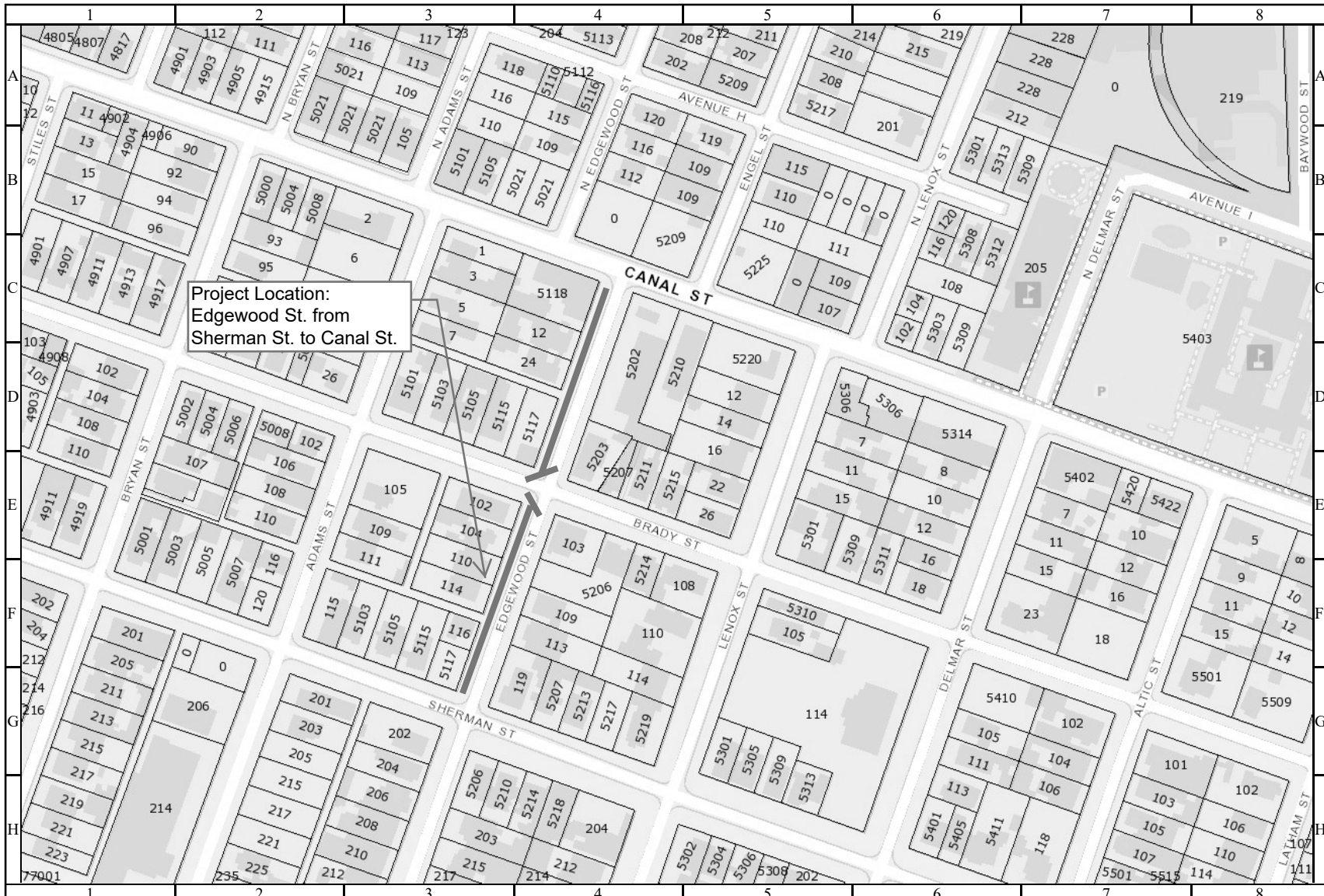
Houston Public Works
N-320610-0127-4 Work Authorization No. 22
Ruth St. from Canfield St. to Tierwester St.
Council District D









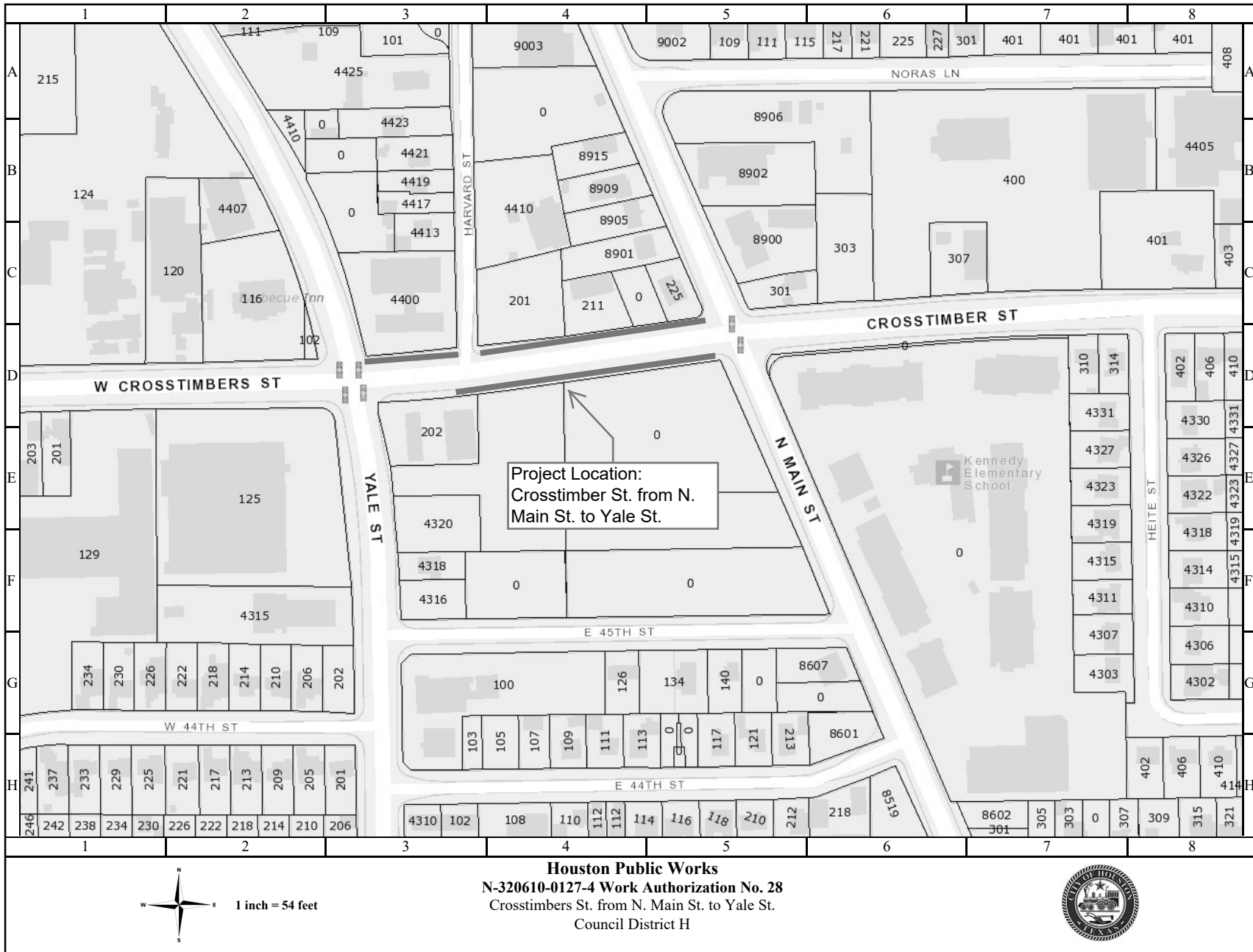


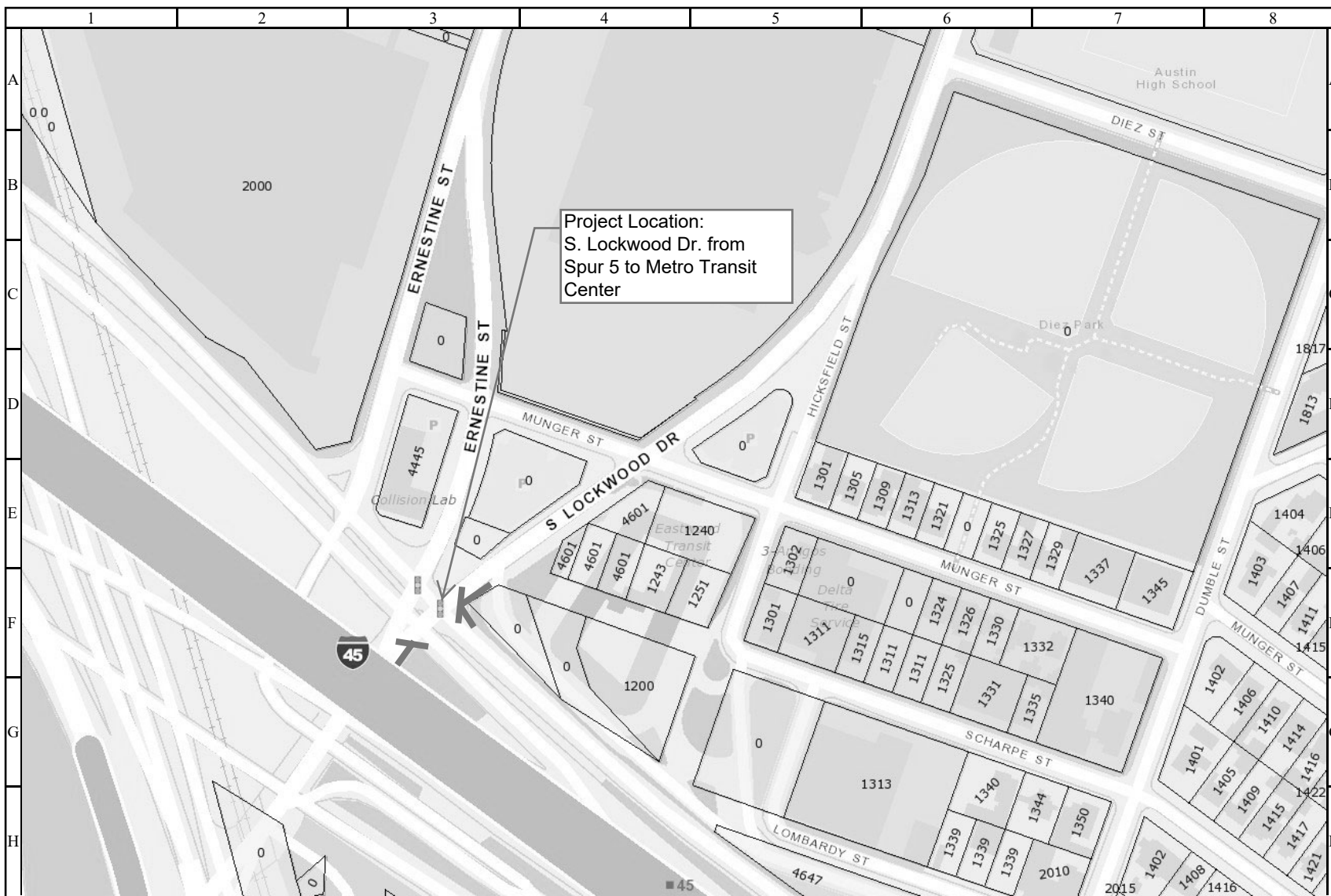
Project Location:
Edgewood St. from
Sherman St. to Canal St.



Houston Public Works
N-320610-0127-4 Work Authorization No. 27
Edgewood St. from Sherman St. to Canal St.
Council District H







Project Location:
S. Lockwood Dr. from
Spur 5 to Metro Transit
Center



1 inch = 54 feet

Houston Public Works
N-320610-0127-4 Work Authorization No. 29
Lockwood Dr. from Spur 5 to Metro Transit Center
Council District I





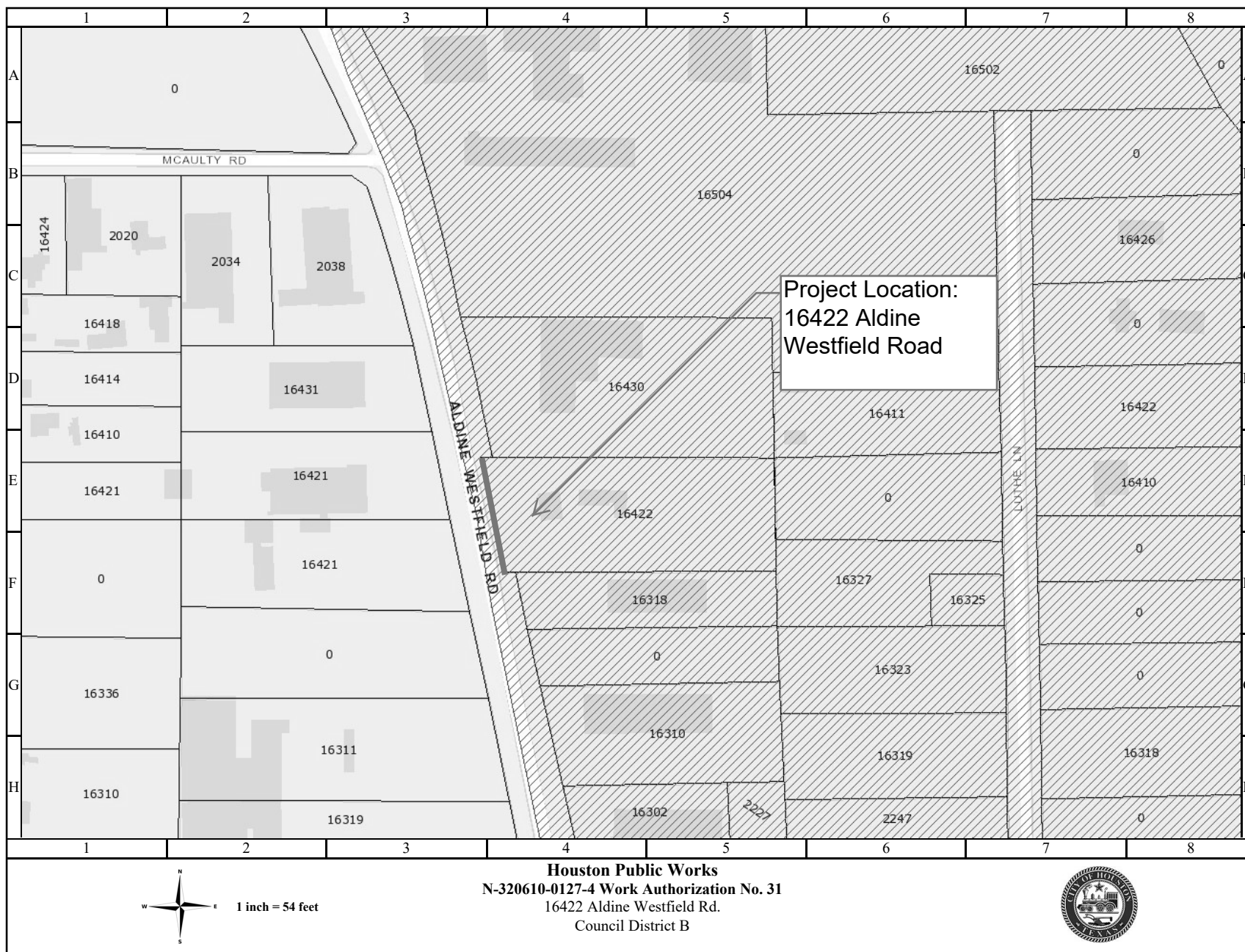
Project Location:
 Concord St. from
 Broadway St. to Pine
 Gully Blvd.

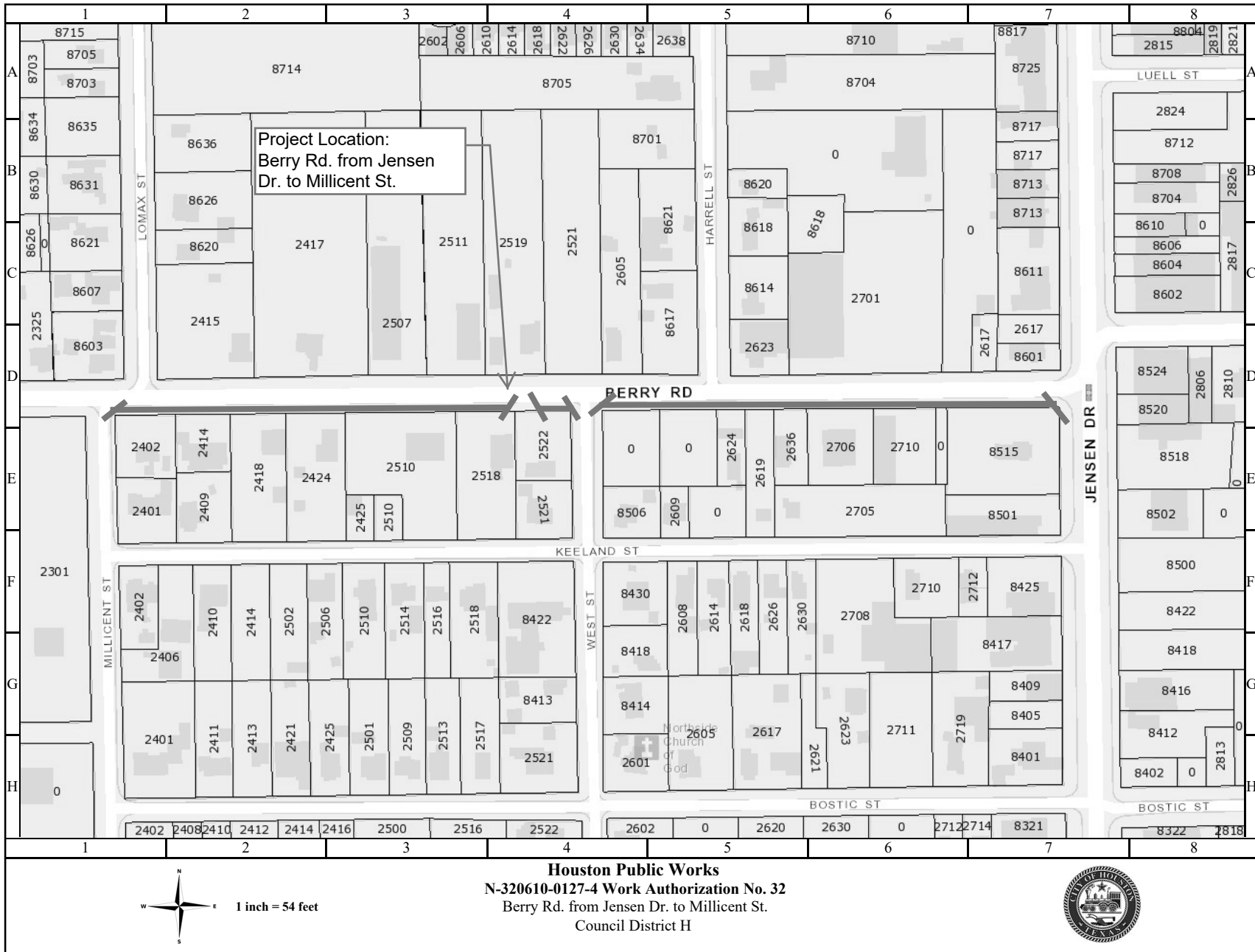


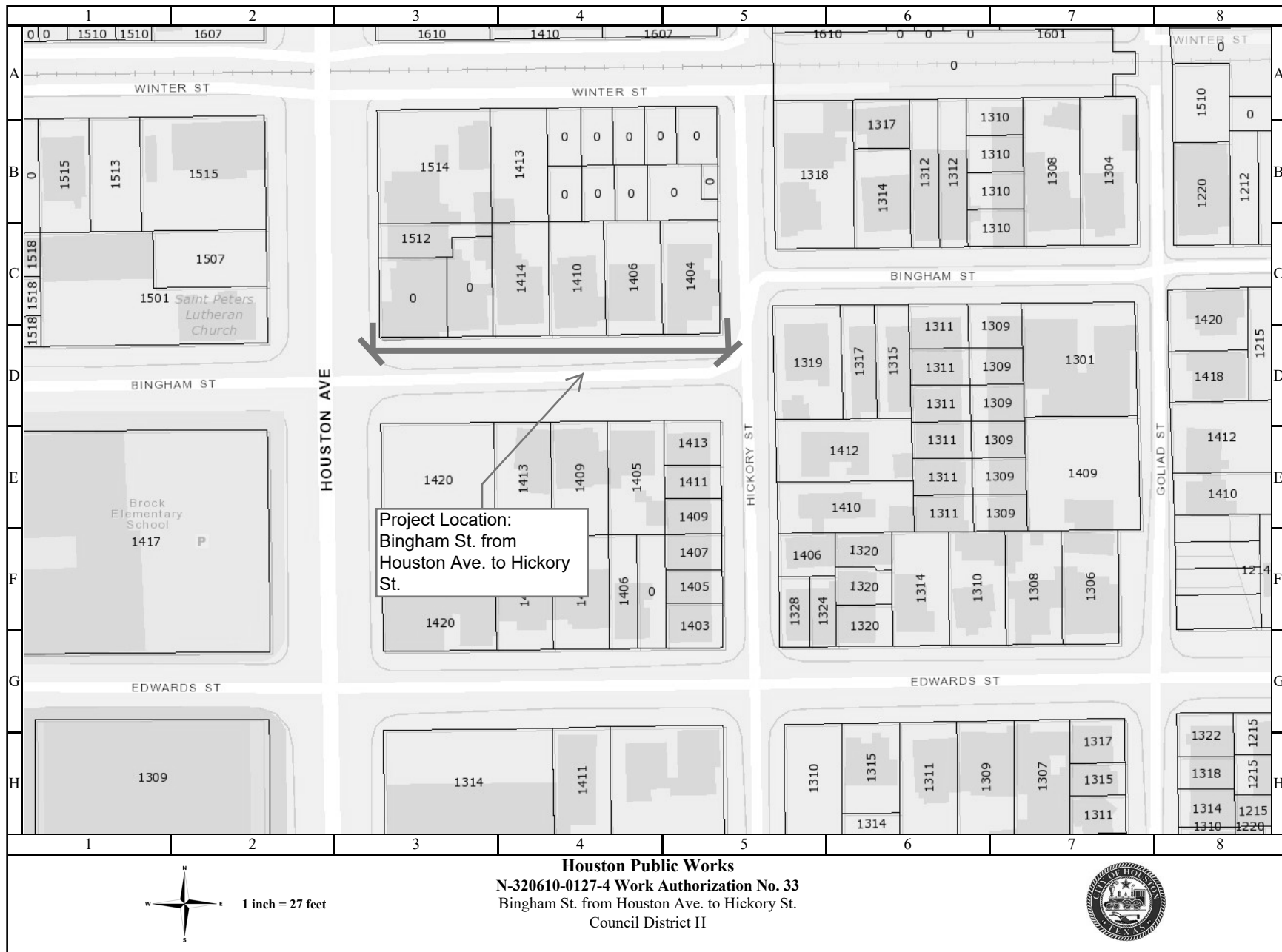
1 inch = 108 feet

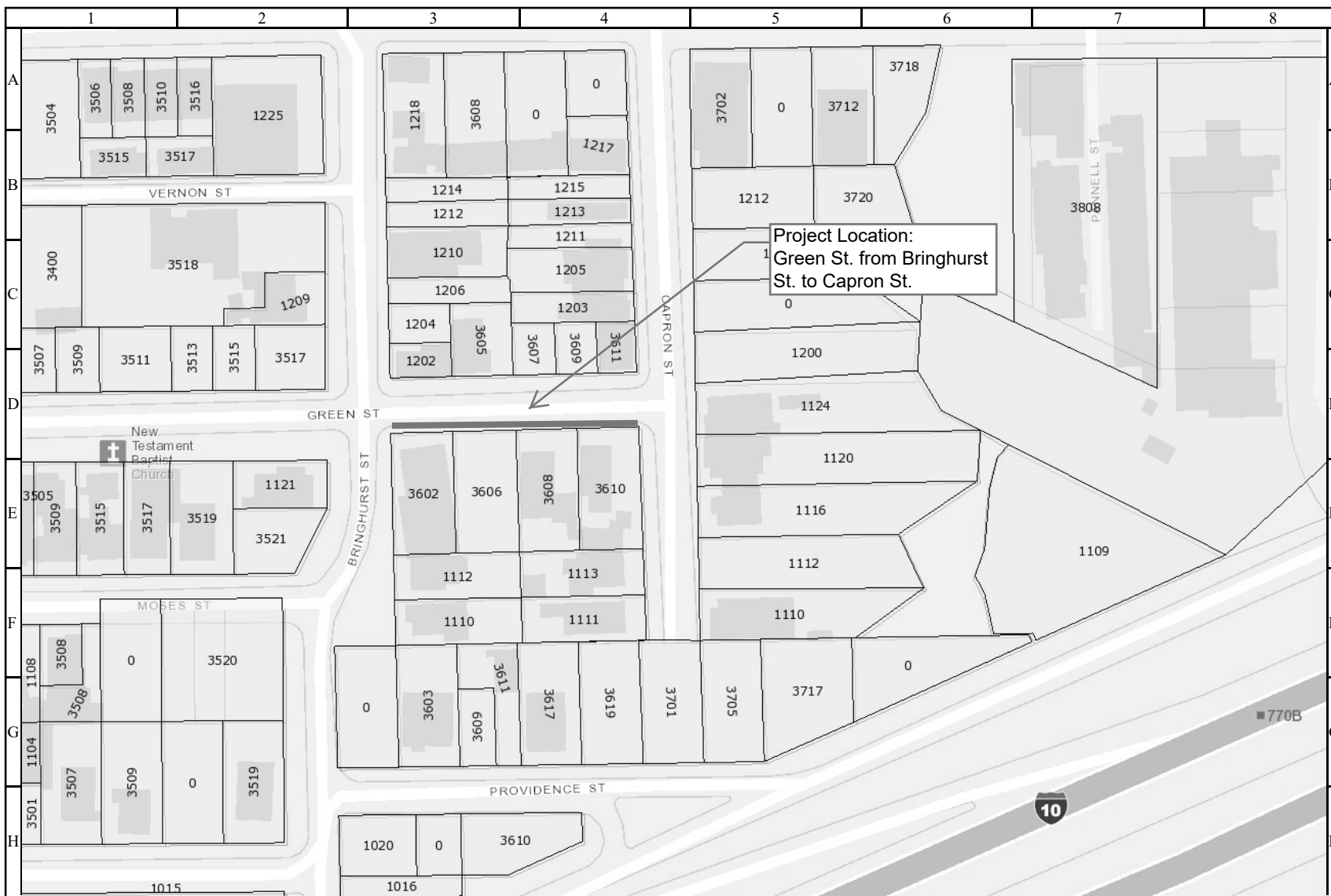
Houston Public Works
 N-320610-0127-4 Work Authorization No. 30
 Concord St. from Broadway St. to Pine Gully Blvd.
 Council District I





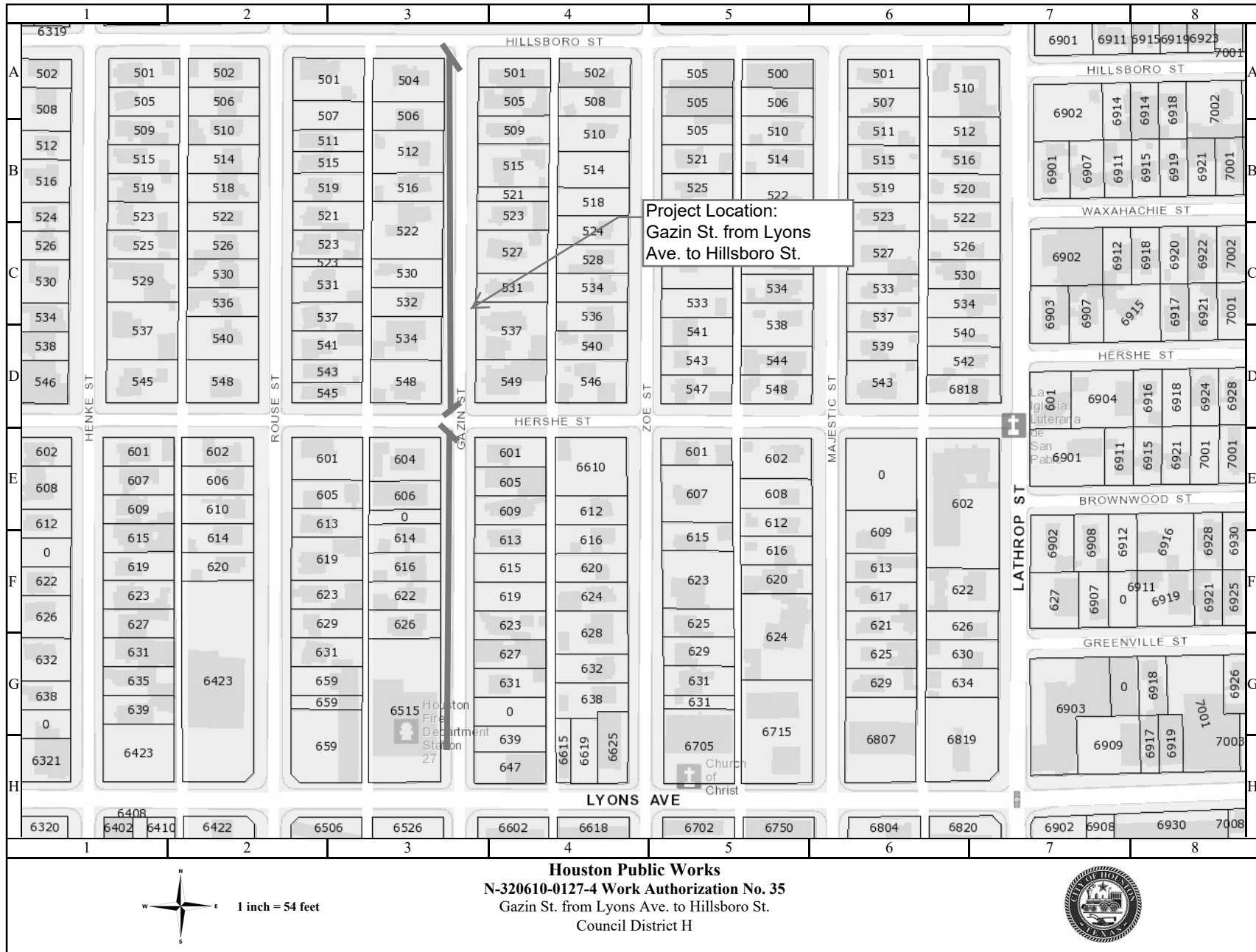


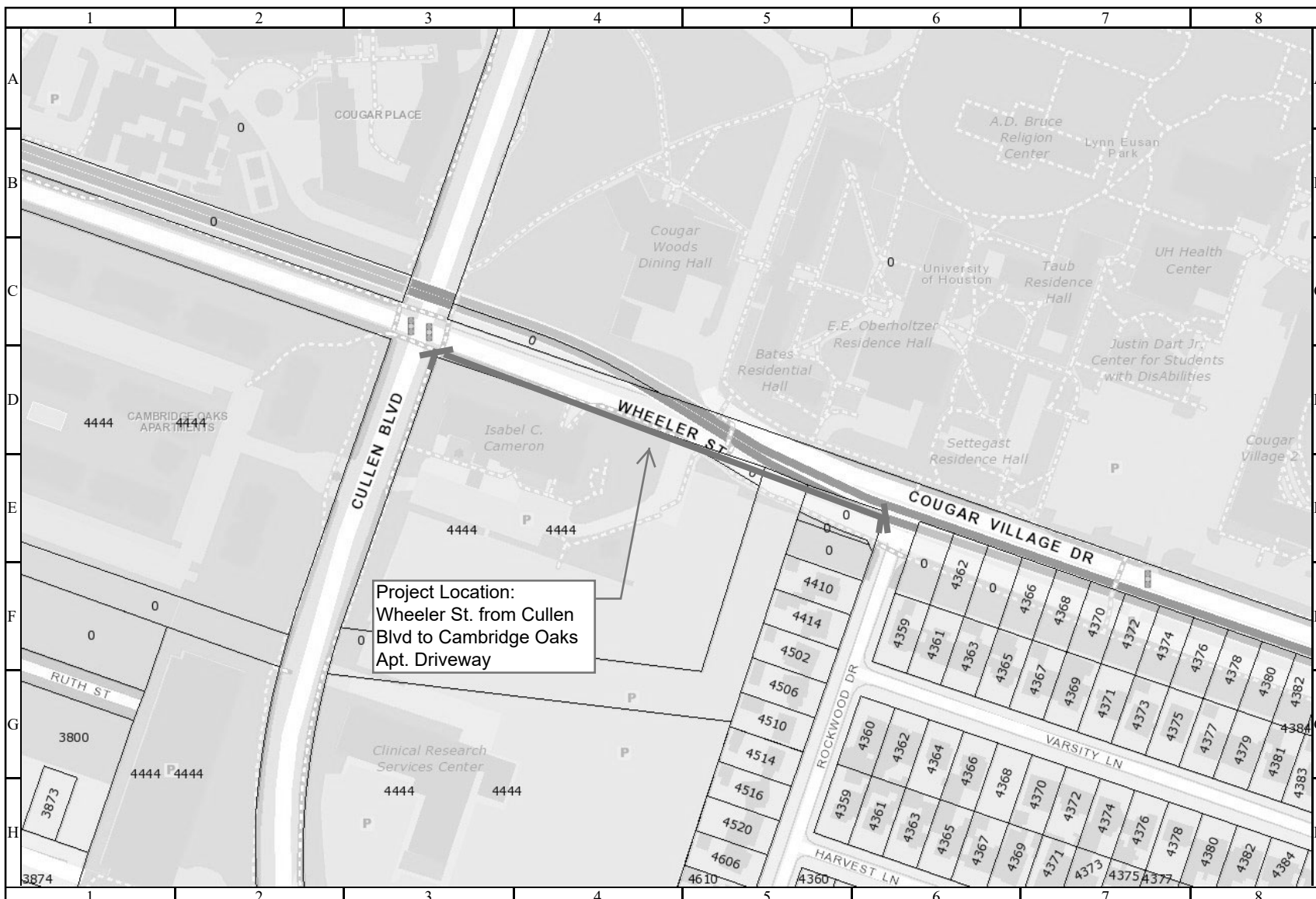




Houston Public Works
N-320610-0127-4 Work Authorization No. 34
 Green St. from Bringhurst St. to Capron St.
 Council District B







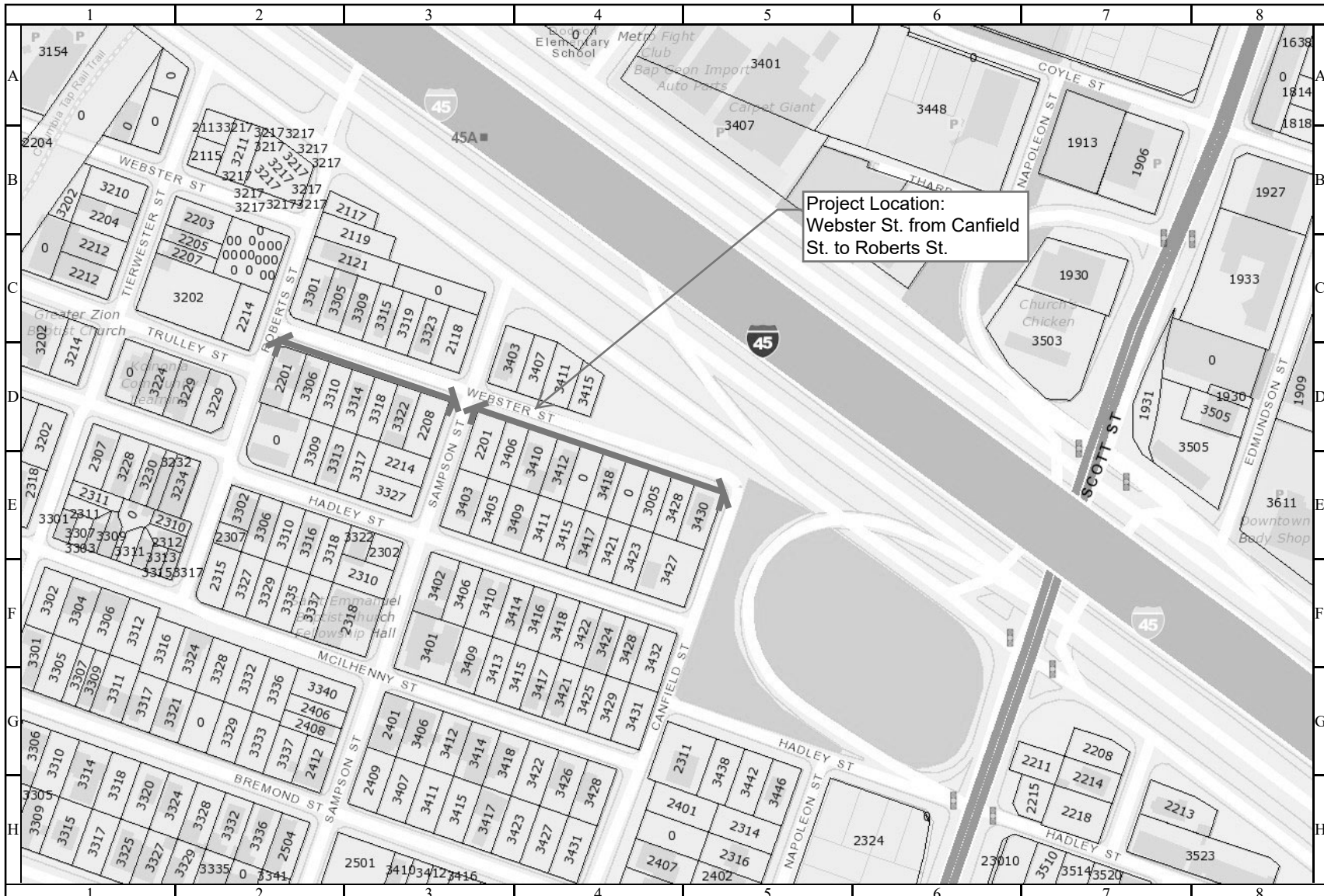
Project Location:
Wheeler St. from Cullen
Blvd to Cambridge Oaks
Apts. Driveway



1 inch = 54 feet

Houston Public Works
N-320610-0127-4 Work Authorization No. 36
Wheeler St. from Cullen Blvd to Cambridge Oaks Apts.
Council District D





Project Location:
Webster St. from Canfield
St. to Roberts St.



1 inch = 54 feet

Houston Public Works
N-320610-0127-4 Work Authorization No. 37
 Webster St. from Canfield St. to Roberts St.
 Council District D





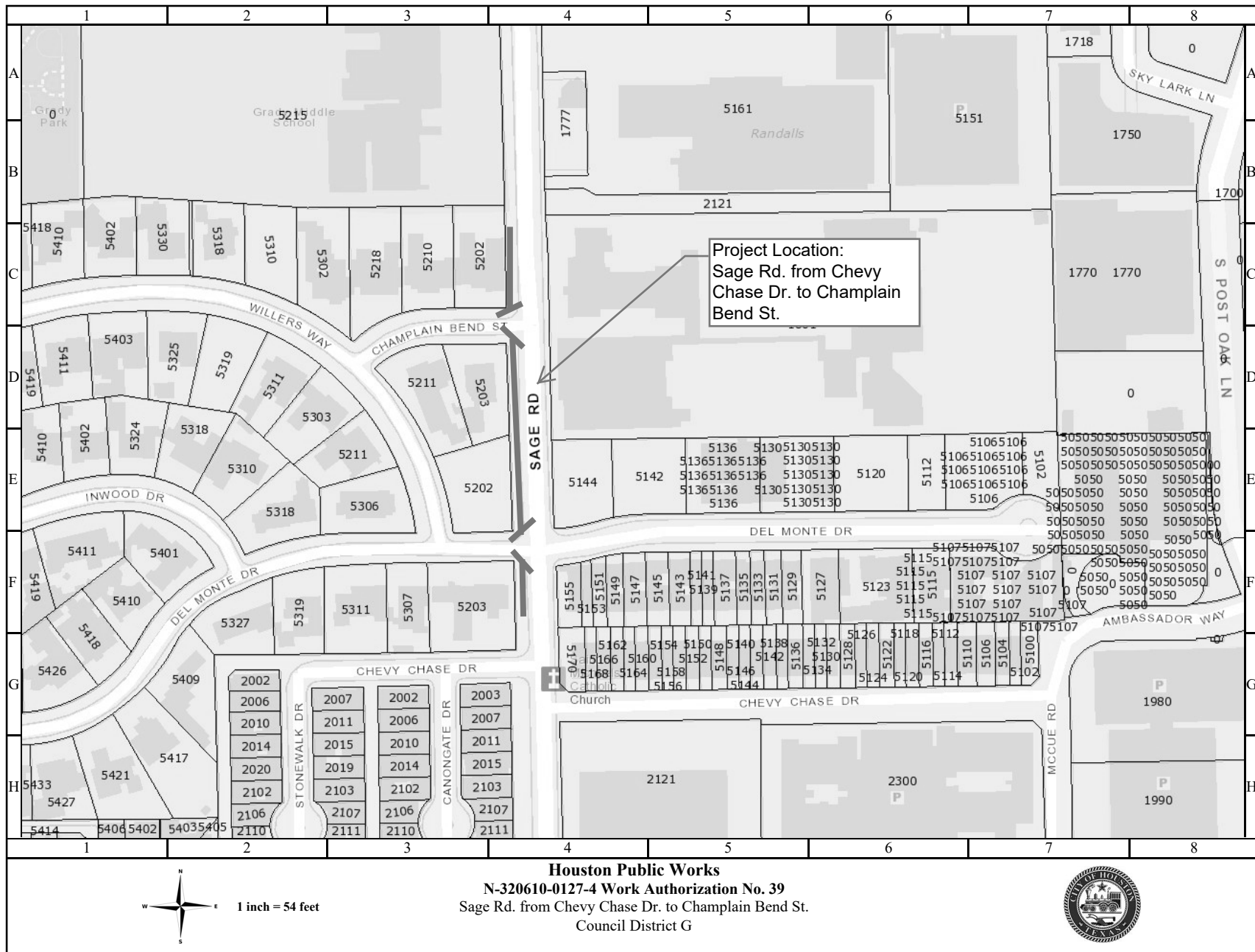
Project Location:
Isabella St. from Hutchins
St. to Emancipation Ave.

City Wide
Baptist
Brotherhood
Church



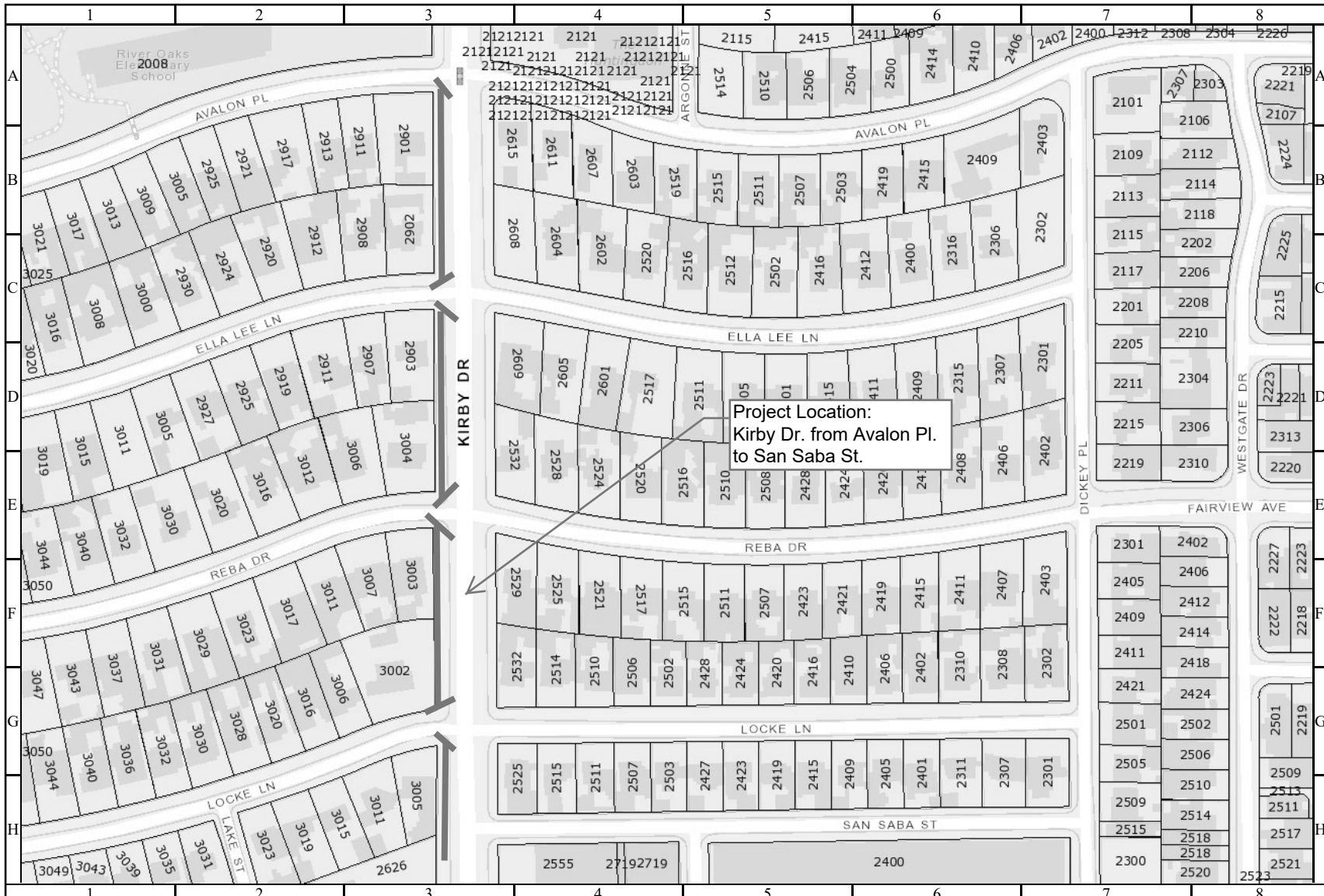
Houston Public Works
N-320610-0127-4 Work Authorization No.38
Isabella St. from Hutchins St. to Emancipation Ave.
Council District D





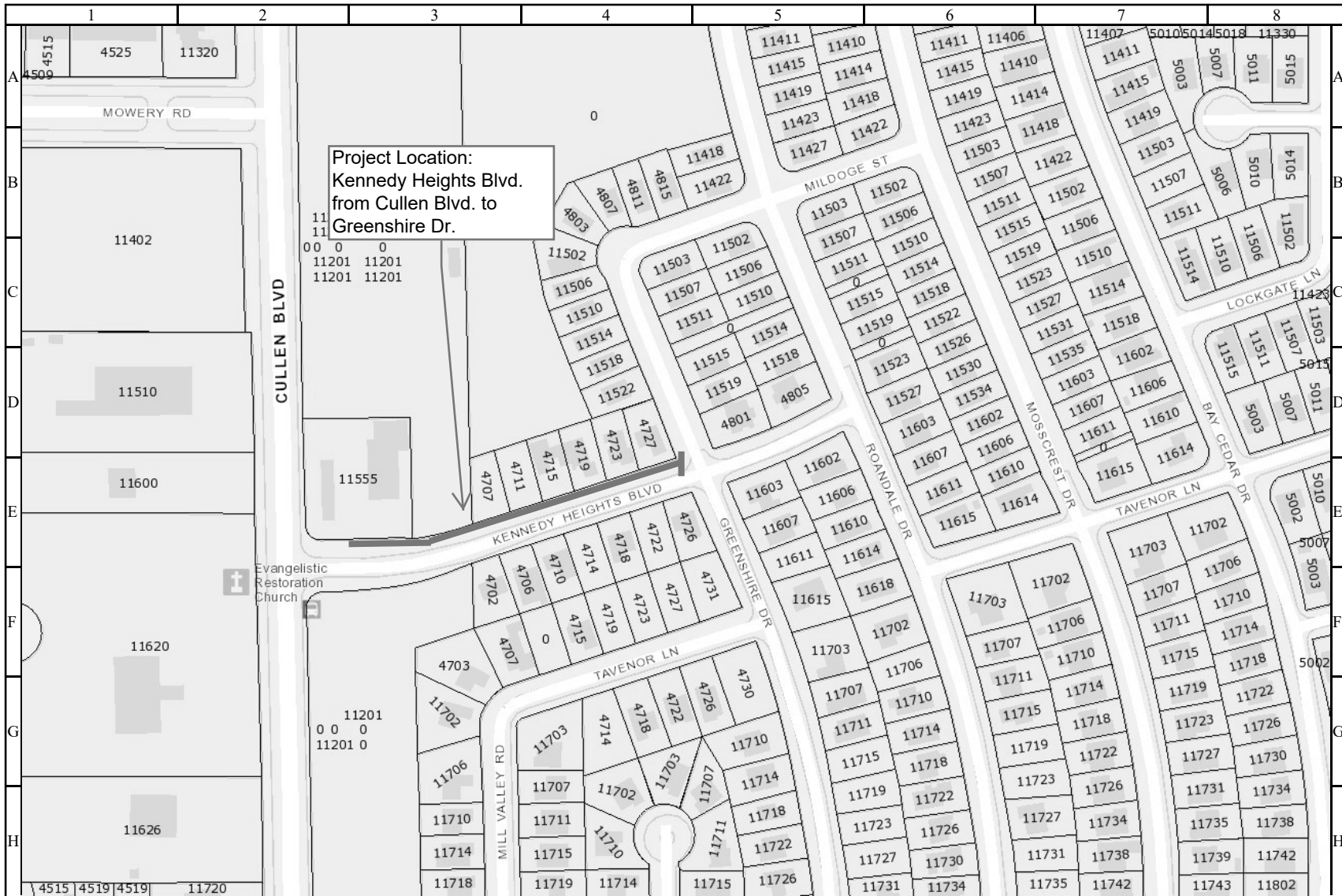
Houston Public Works
N-320610-0127-4 Work Authorization No. 39
 Sage Rd. from Chevy Chase Dr. to Champlain Bend St.
 Council District G





Houston Public Works
N-320610-0127-4 Work Authorization No. 40
 Kirby Dr. from Avalon Pl. to San Saba St.
 Council District G





Project Location:
 Kennedy Heights Blvd.
 from Cullen Blvd. to
 Greenshore Dr.



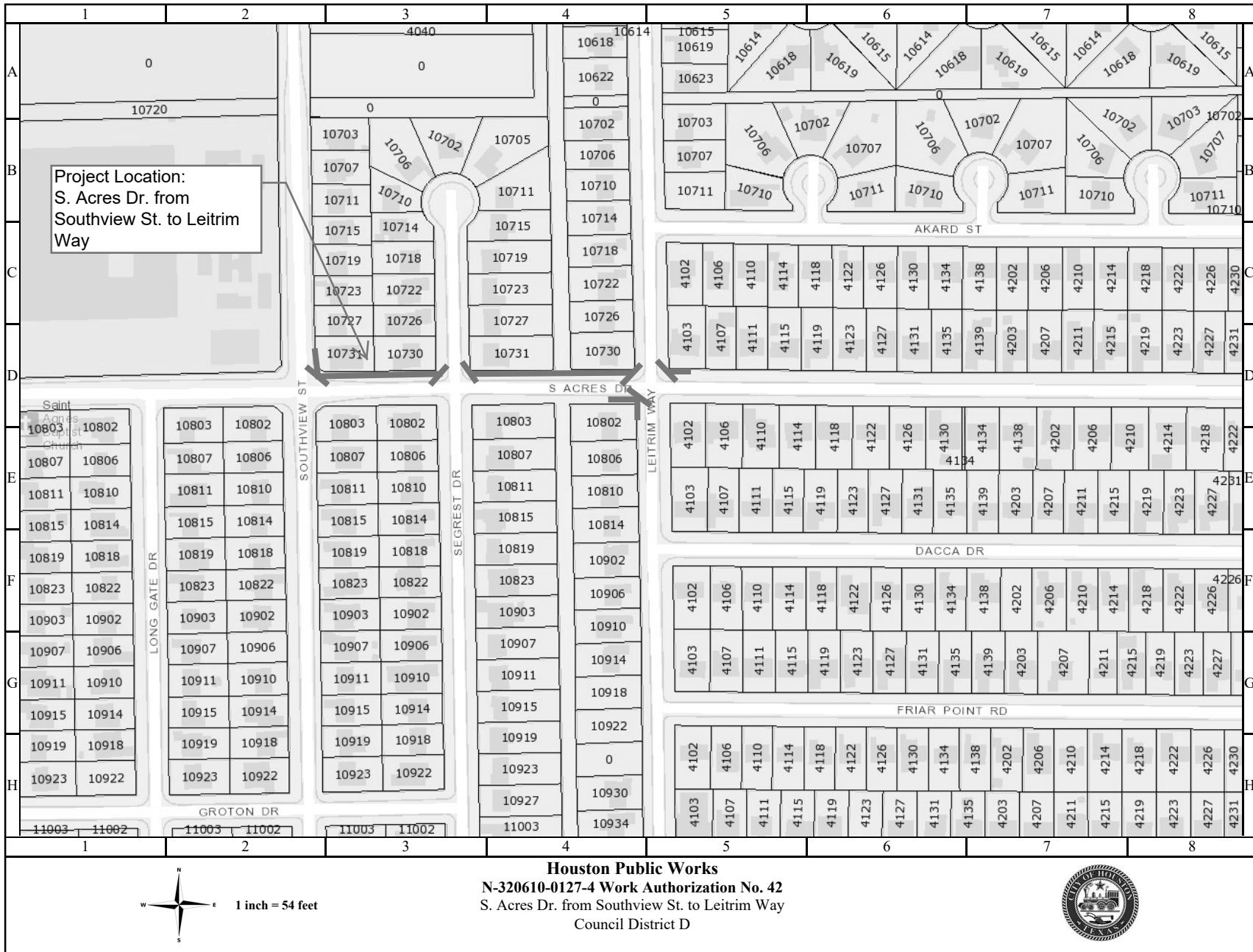
Evangelistic
 Restoration
 Church

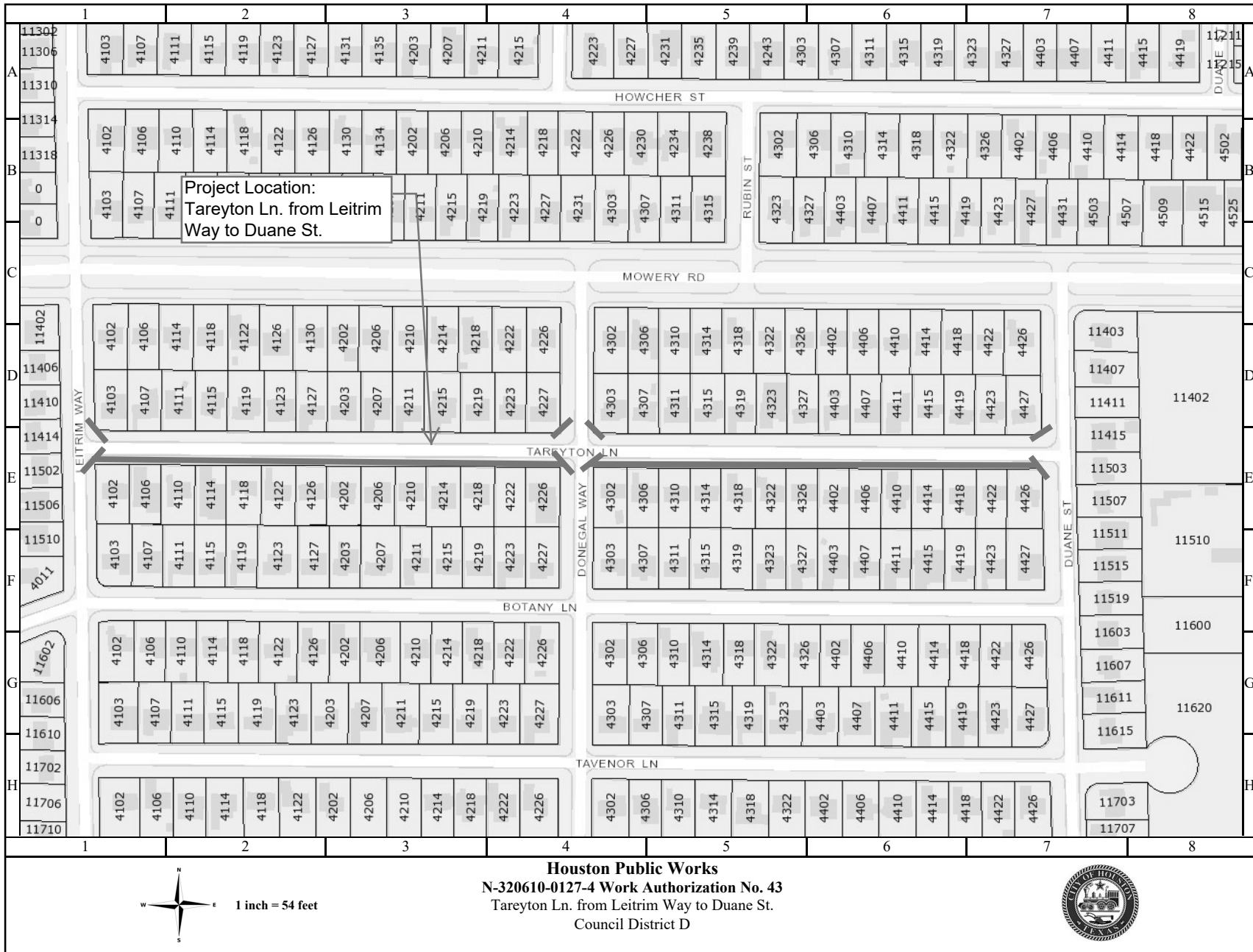


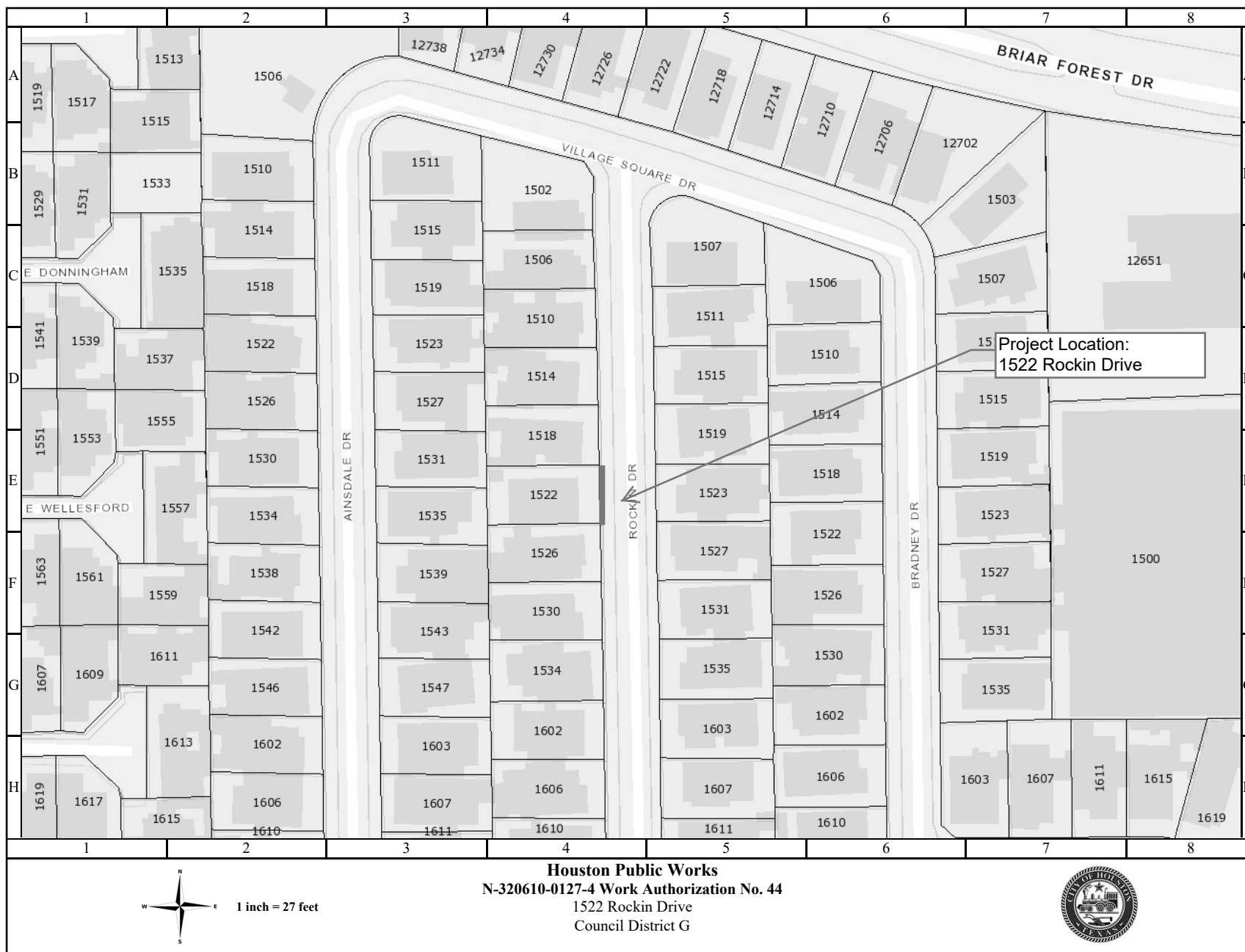
1 inch = 54 feet

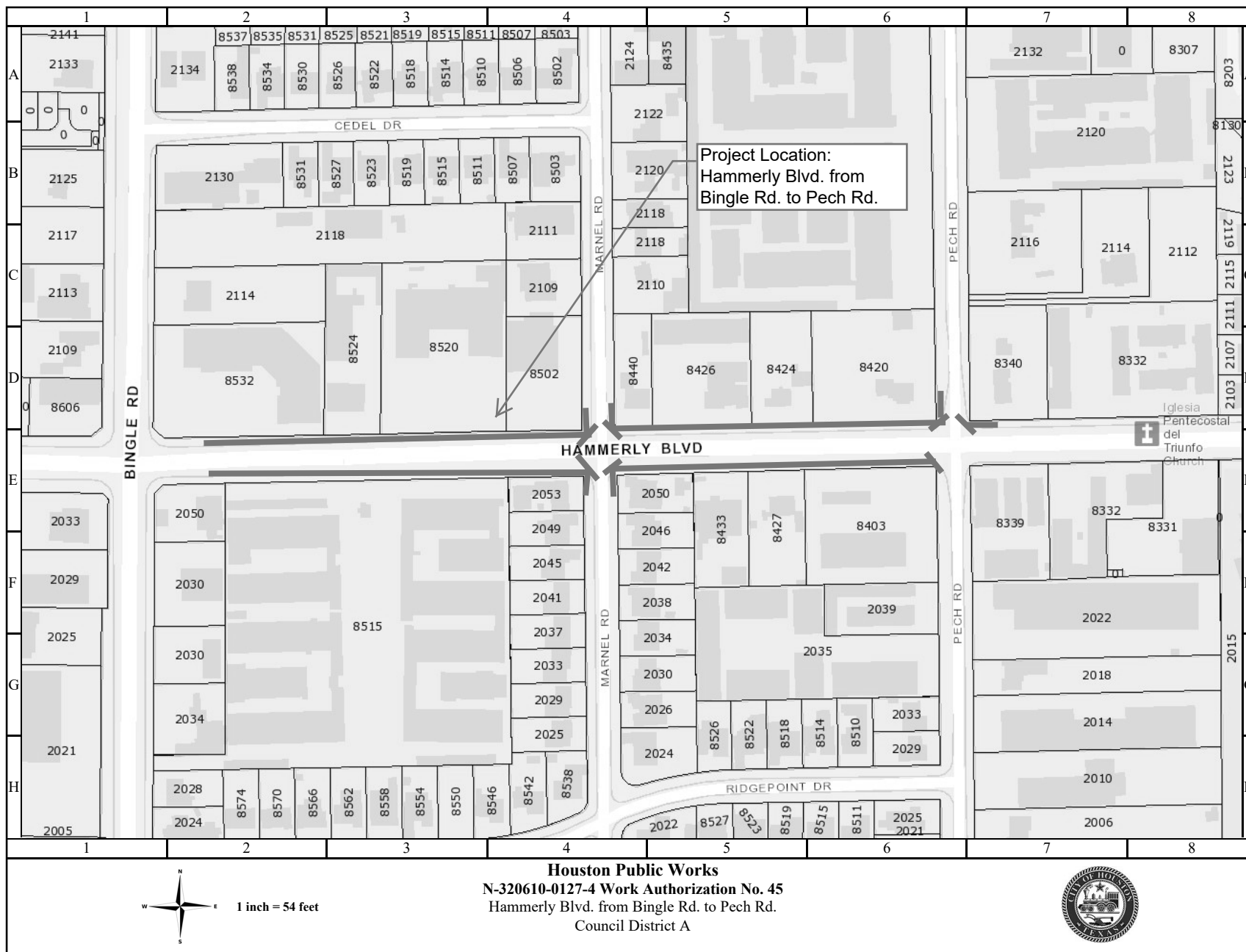
Houston Public Works
 N-320610-0127-4 Work Authorization No. 41
 Kennedy Heights Blvd from Cullen Blvd to Greenshore Dr.
 Council District D

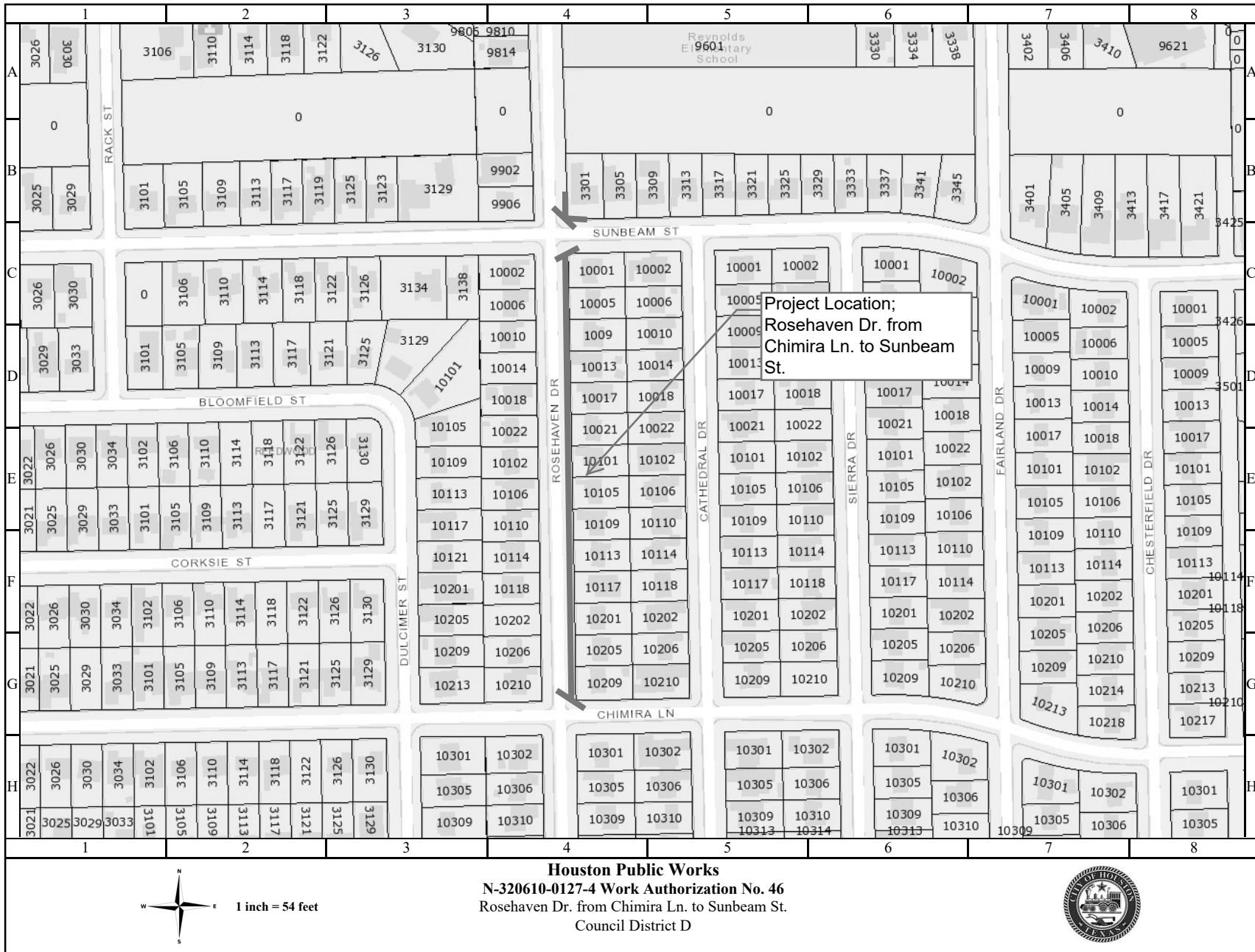










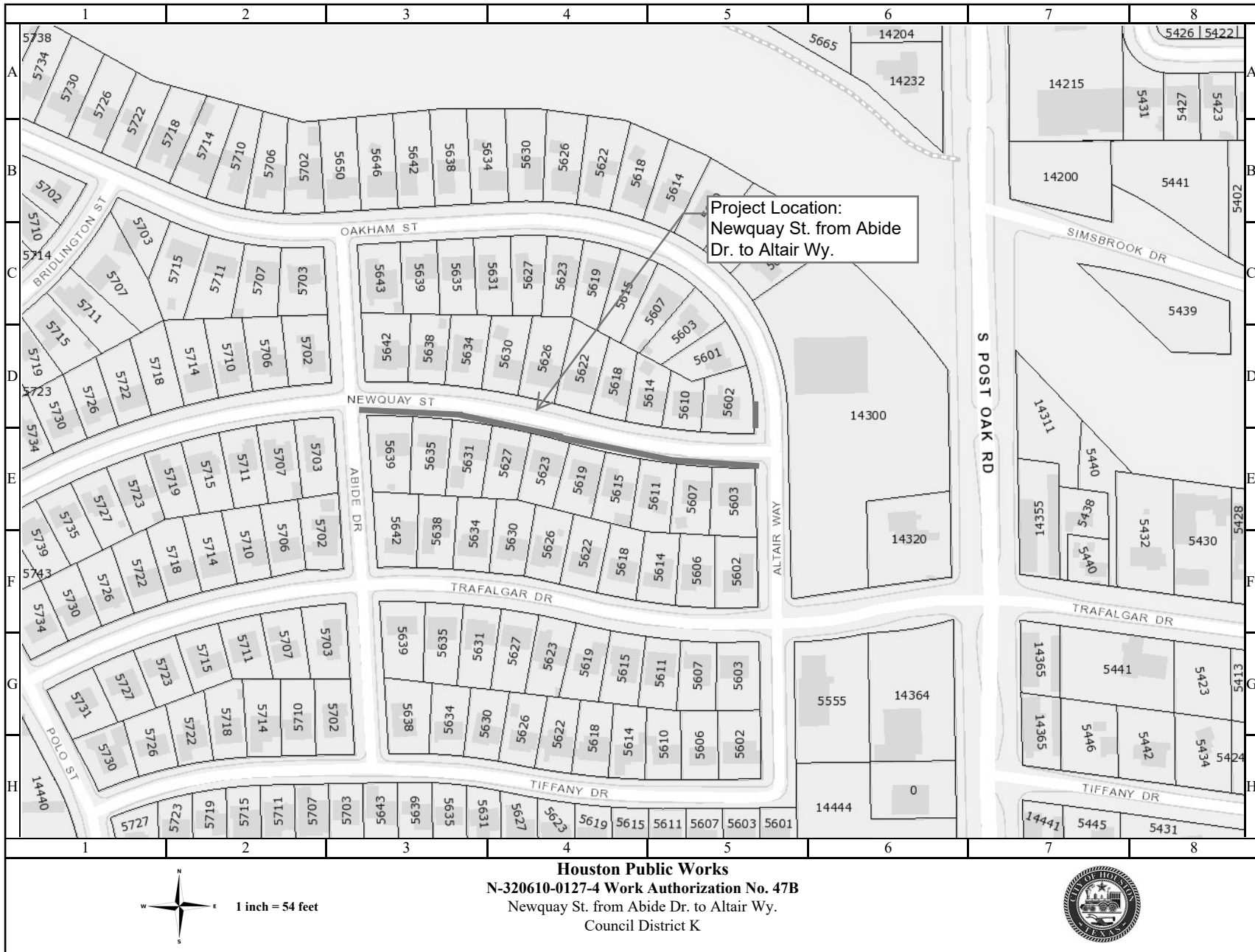


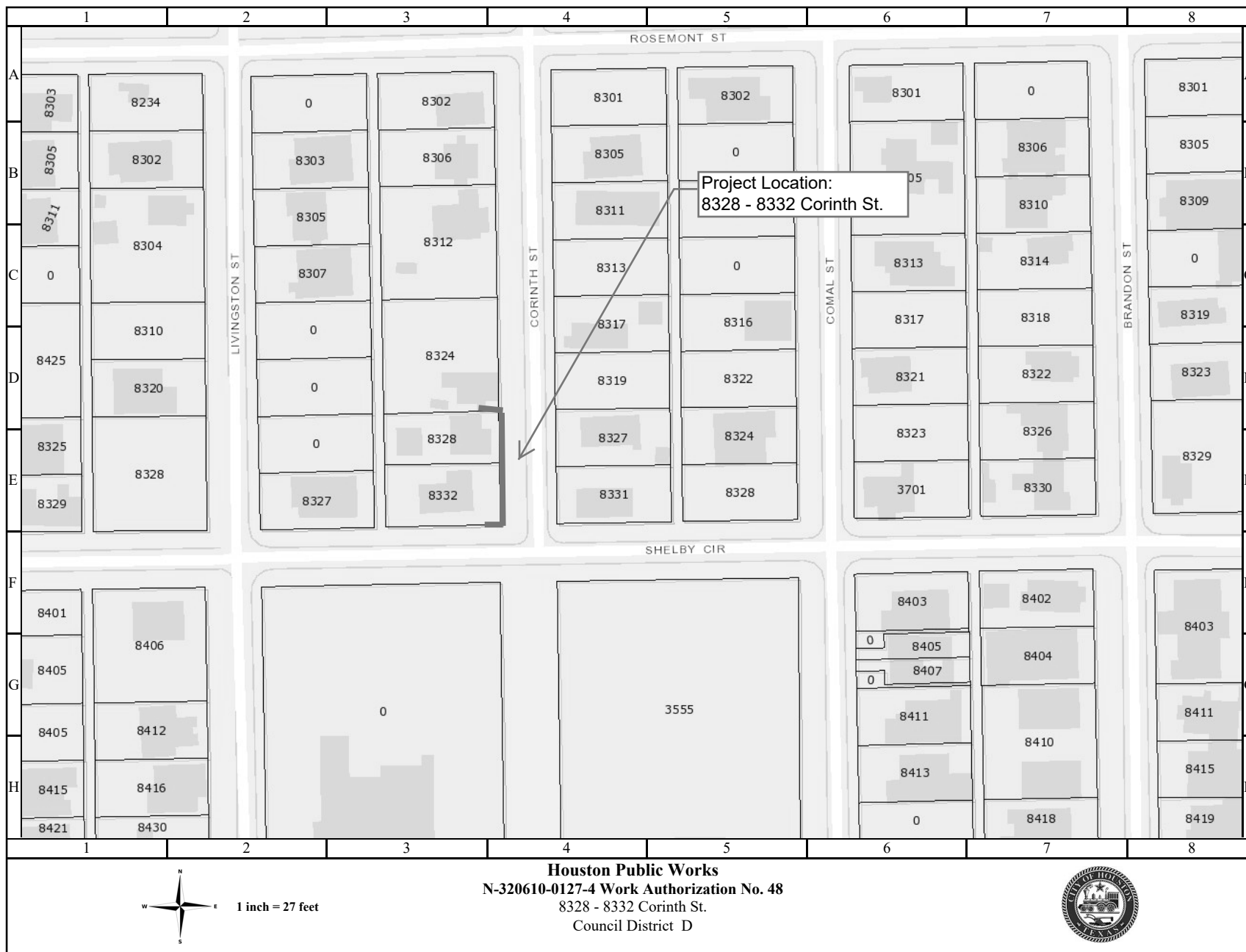


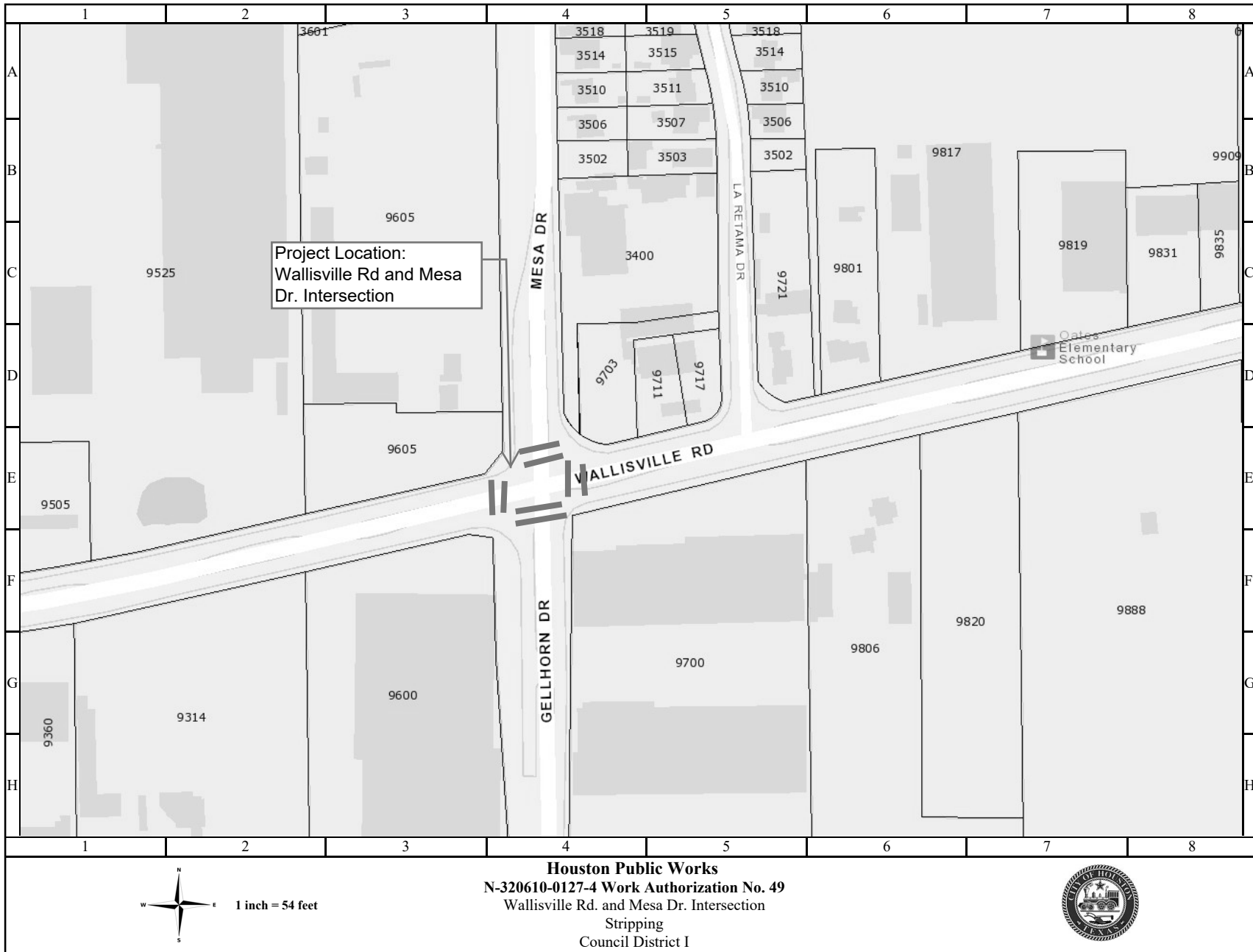
Future Blue
Ridge
County Park

Houston Public Works
 N-320610-0127-4 Work Authorization No.47A
 Darlington Dr. from Heatherbrook Dr. on
 Caradine St.
 Council District K









Project Location:
Wallisville Rd and Mesa
Dr. Intersection

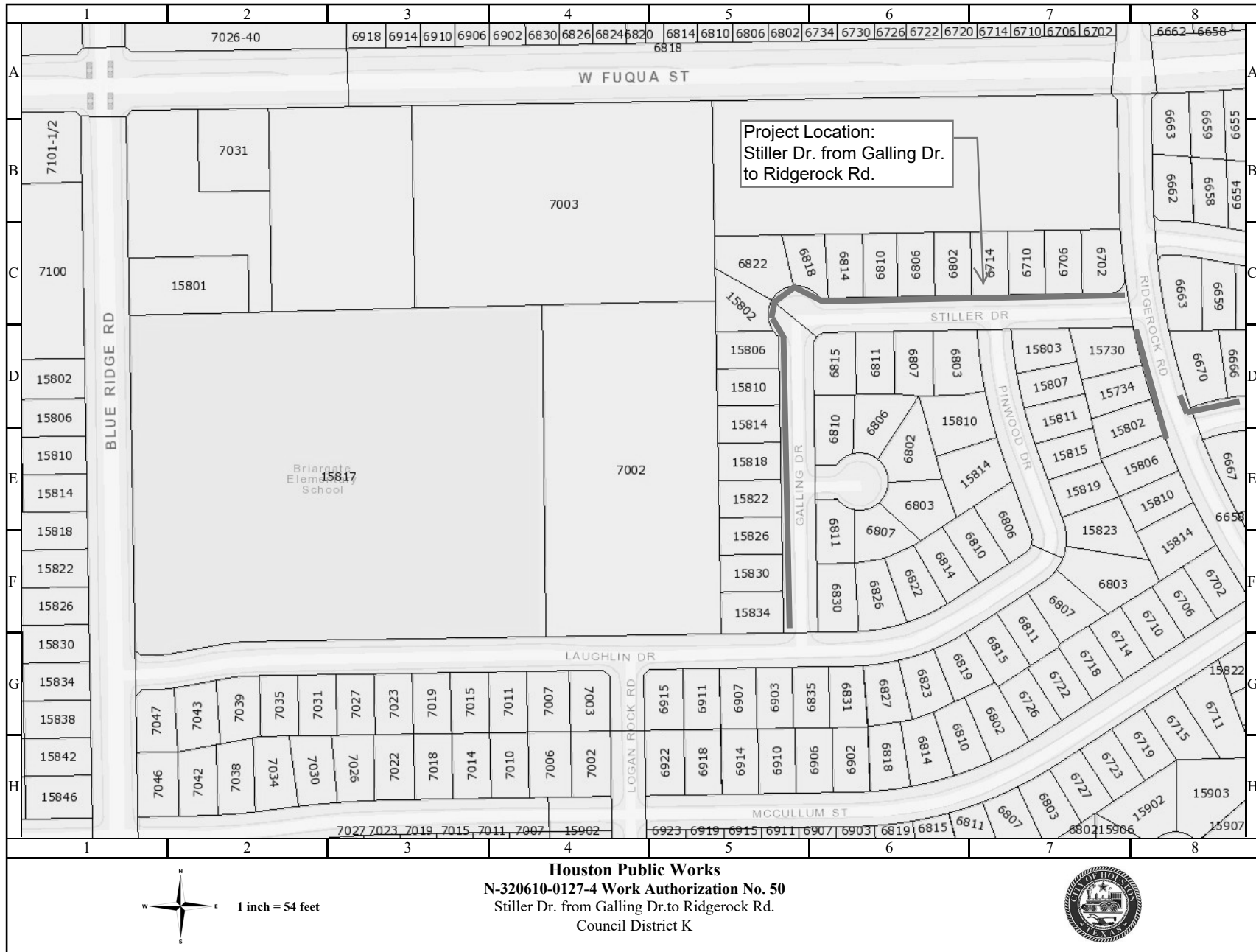
Oates
Elementary
School



1 inch = 54 feet

Houston Public Works
N-320610-0127-4 Work Authorization No. 49
Wallisville Rd. and Mesa Dr. Intersection
Stripping
Council District I





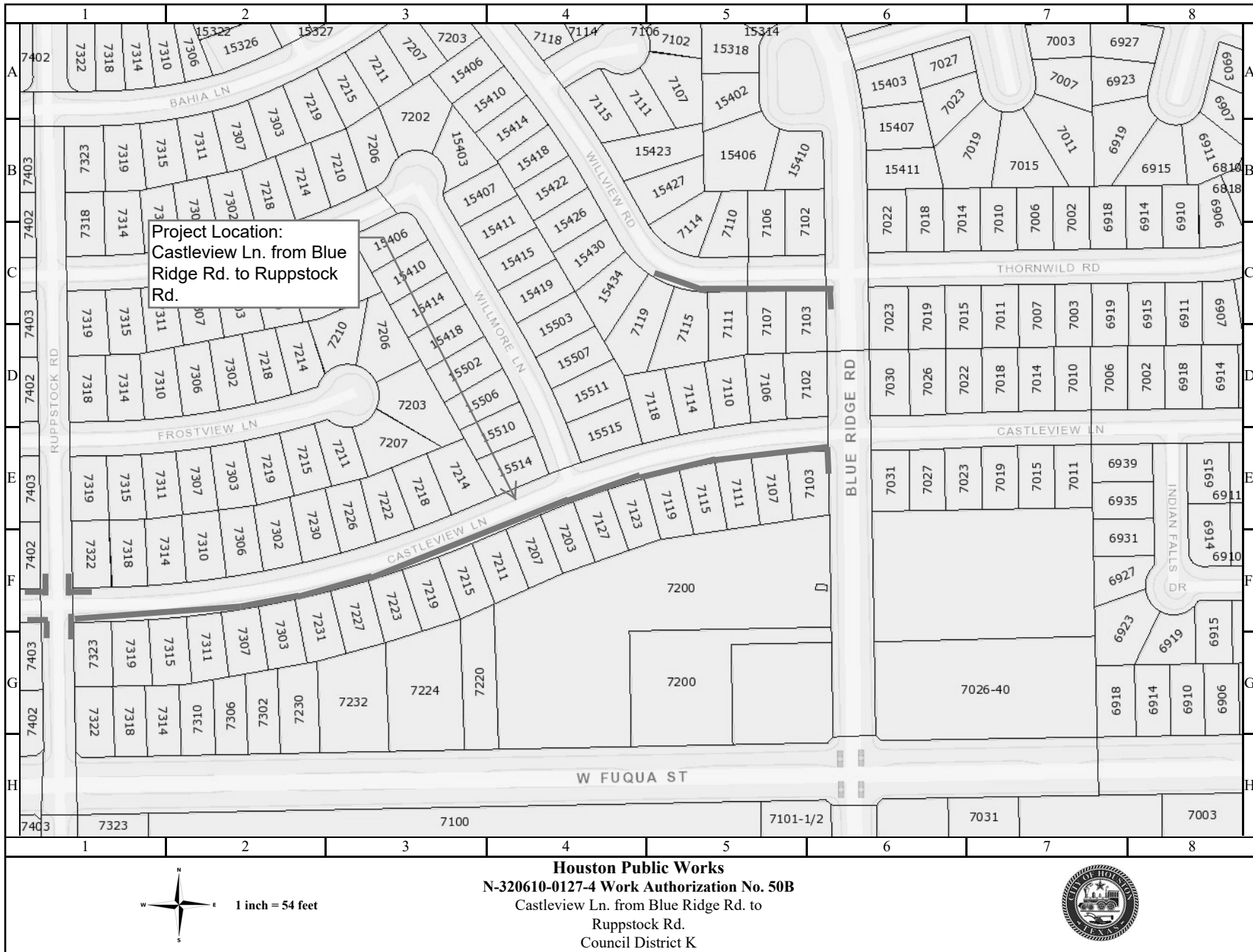
Project Location:
Still Dr. from Galling Dr.
to Ridgerock Rd.



1 inch = 54 feet

Houston Public Works
N-320610-0127-4 Work Authorization No. 50
 Still Dr. from Galling Dr. to Ridgerock Rd.
 Council District K





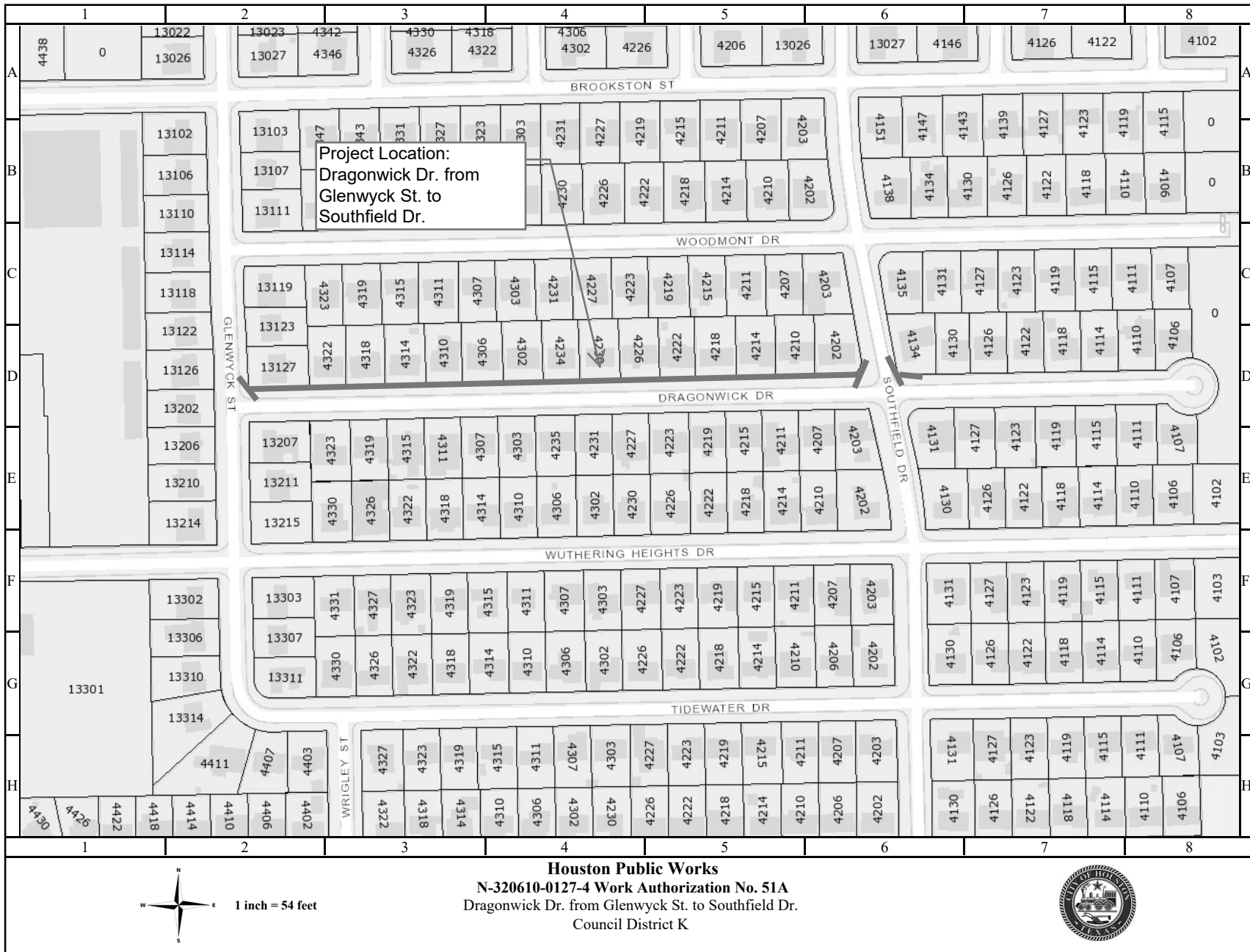
Project Location:
 Castlevue Ln. from Blue Ridge Rd. to Ruppstock Rd.

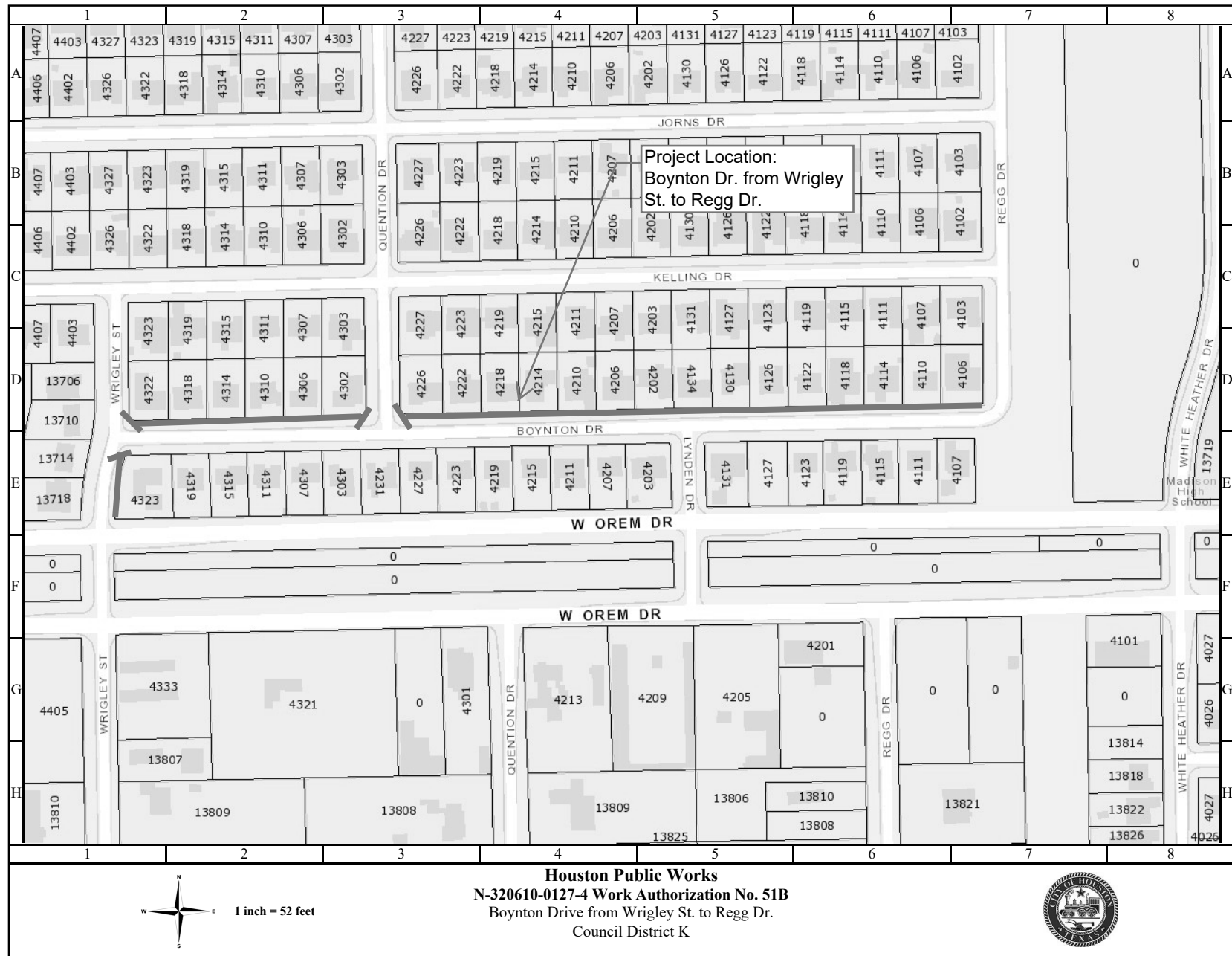


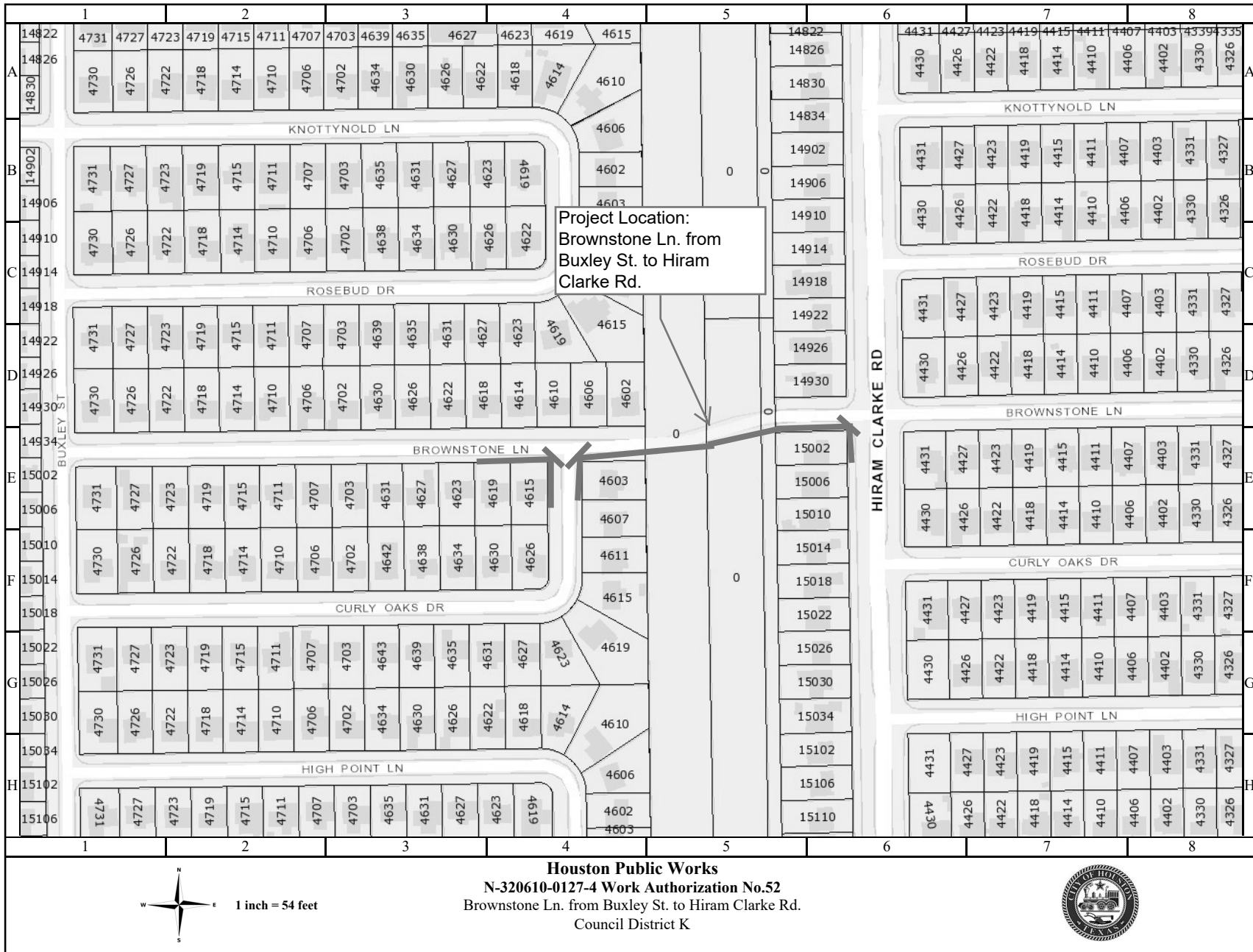
1 inch = 54 feet

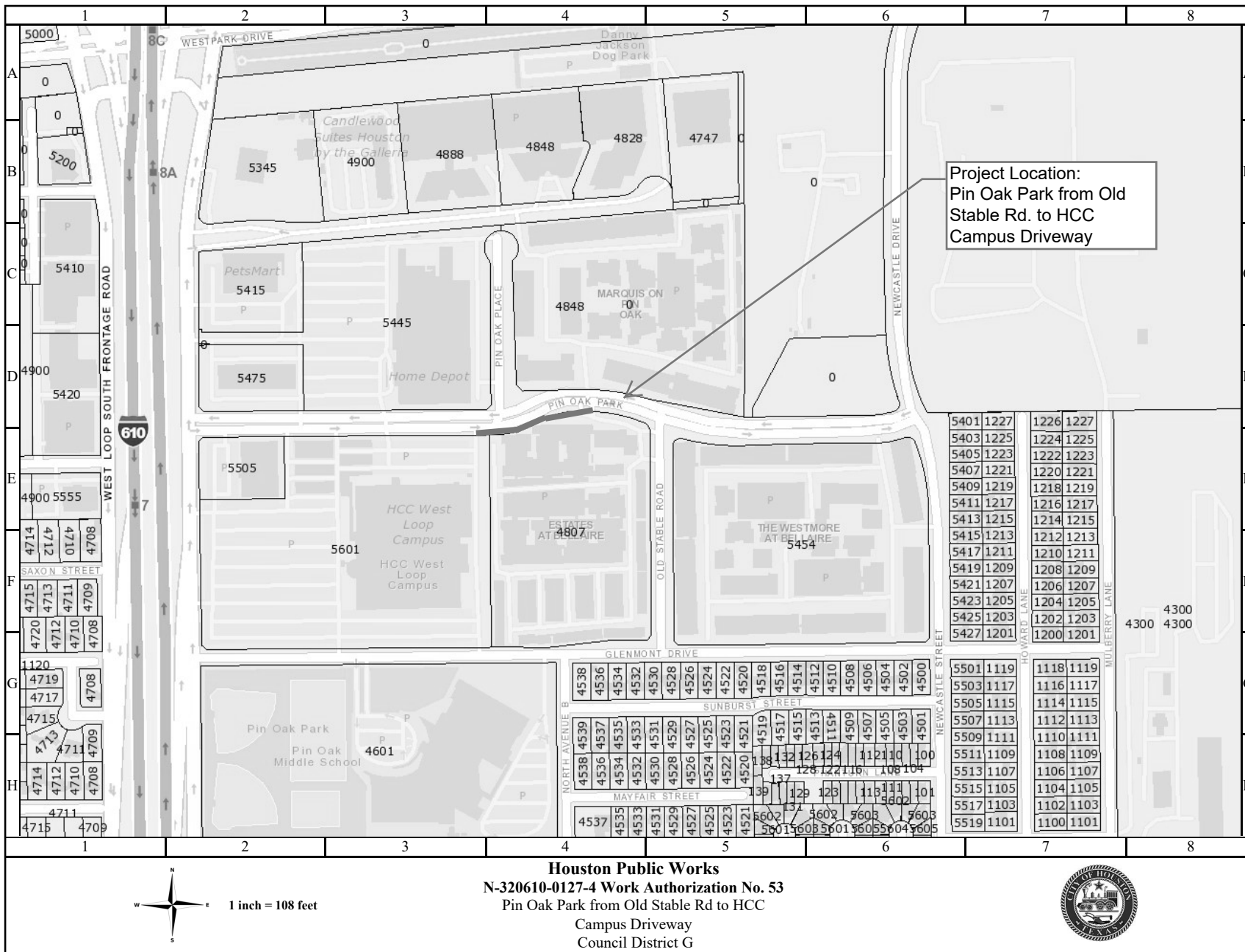
Houston Public Works
 N-320610-0127-4 Work Authorization No. 50B
 Castlevue Ln. from Blue Ridge Rd. to
 Ruppstock Rd.
 Council District K













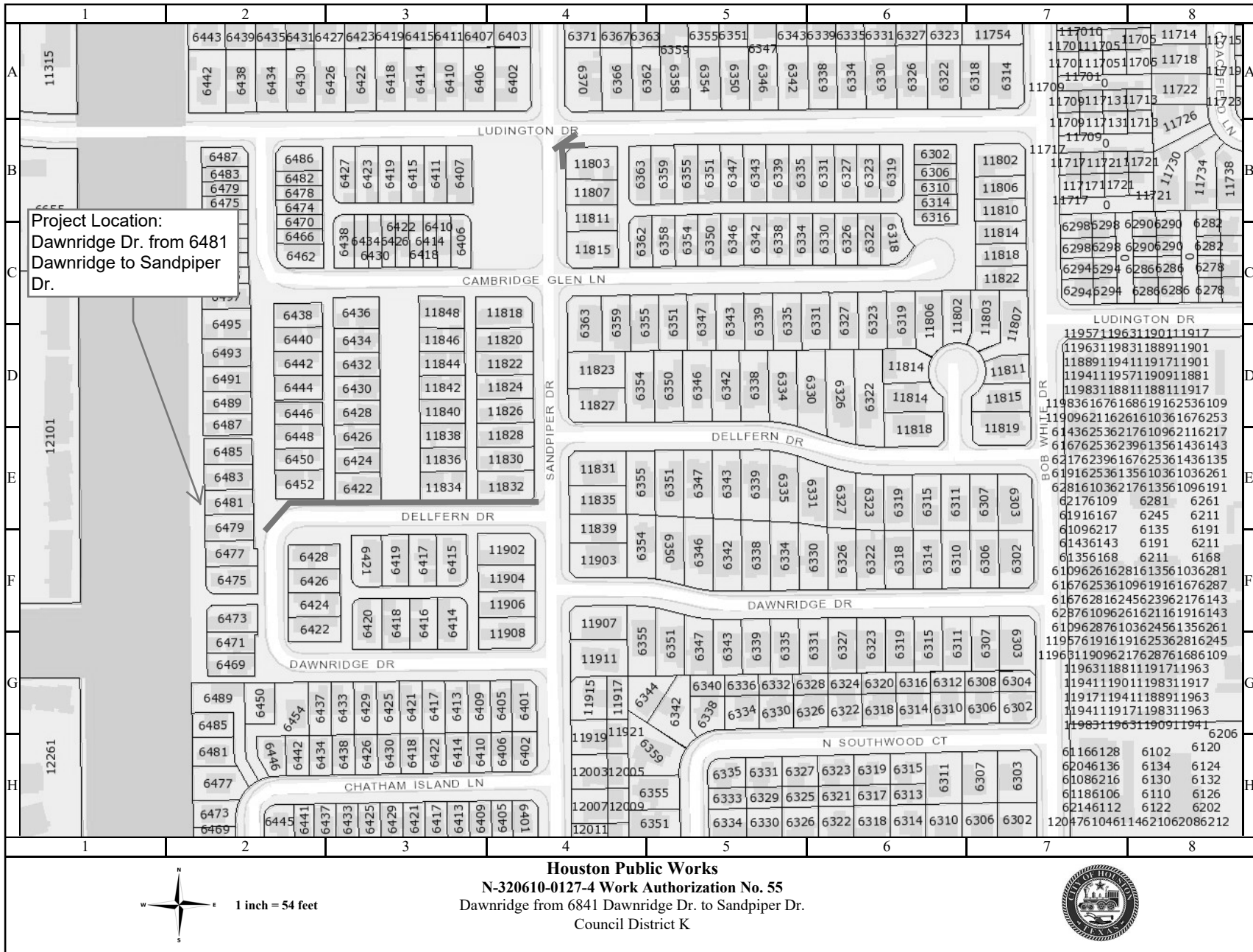
Project Location:
 Grove Glen Dr. from
 Plumpoint Dr. to Fairpoint
 Dr.

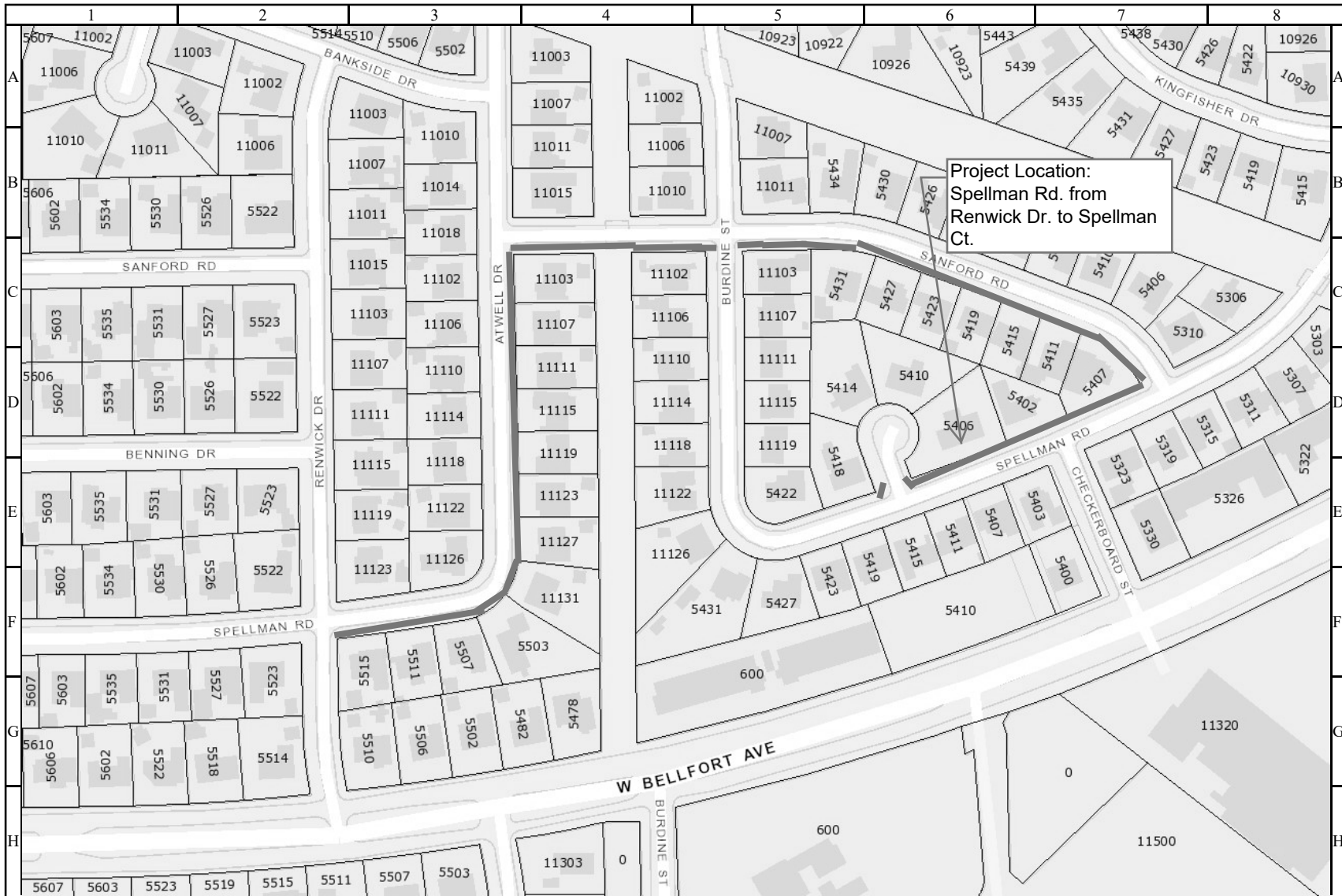


1 inch = 54 feet

Houston Public Works
 N-320610-0127-4 Work Authorization No. 54
 Grove Glen Dr. from Plumpoint Dr. to Fairpoint Dr.
 Council District F







Project Location:
 Spellman Rd. from
 Renwick Dr. to Spellman
 Ct.



1 inch = 54 feet

Houston Public Works
 N-320610-0127-4 Work Authorization No. 56
 Spellman Rd. from Renwick Dr. to Spellman Ct.
 Council District K



